

Three Rivers AEA



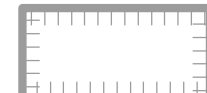




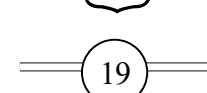

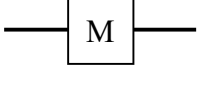

Waupaca & Outagamie County, WI

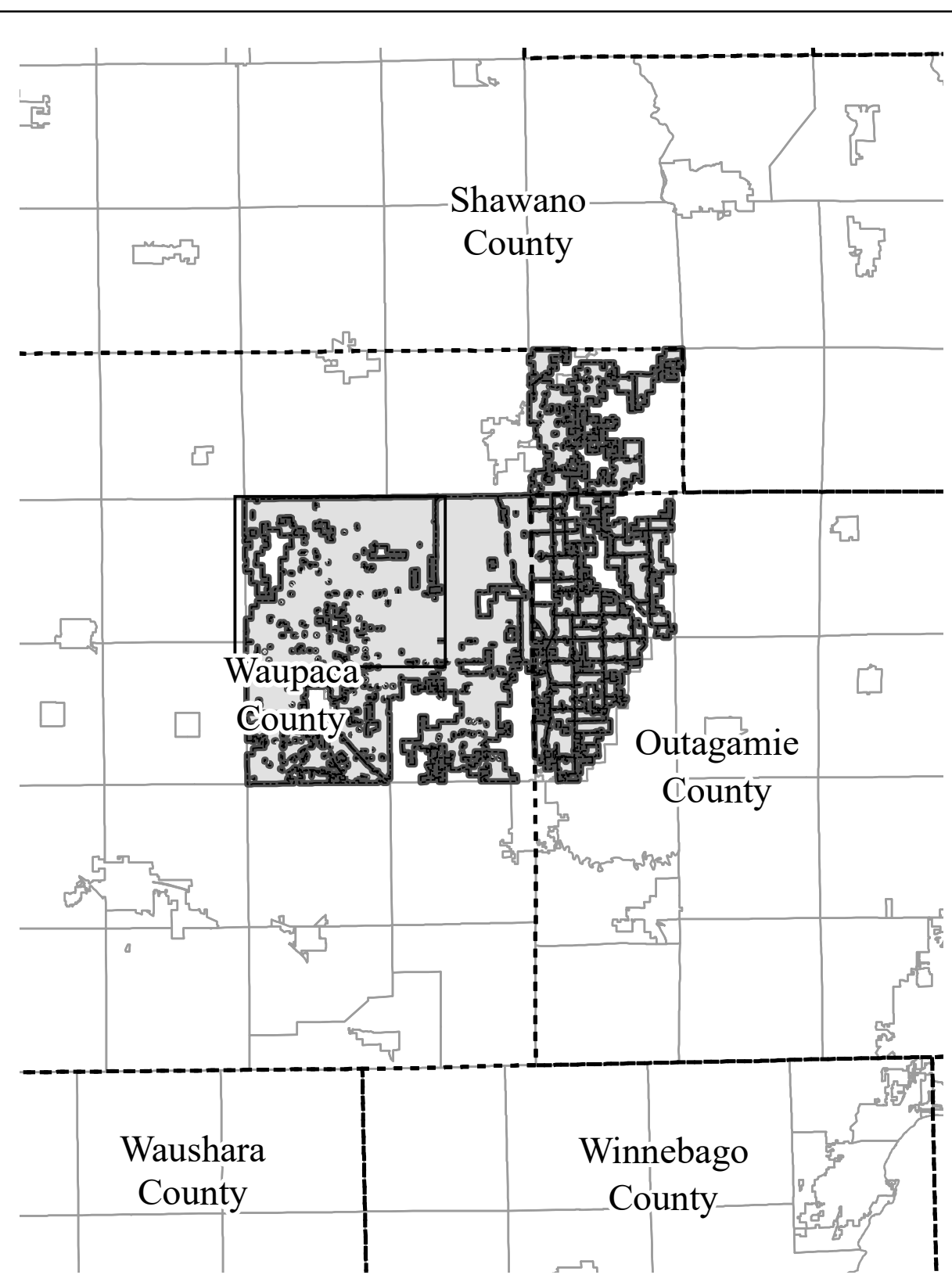
AEA 18 - 02 - N - 2018

111,186 acres

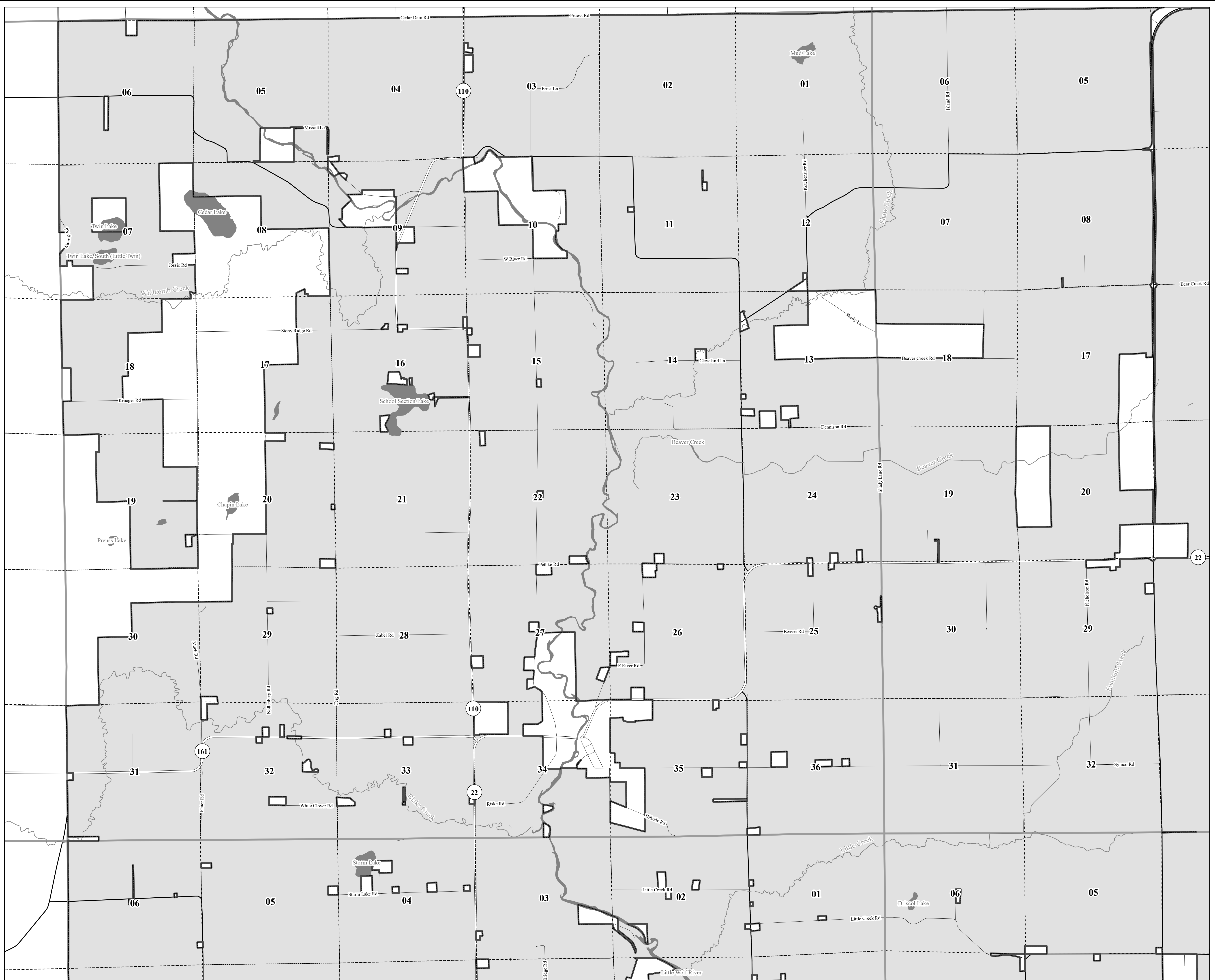
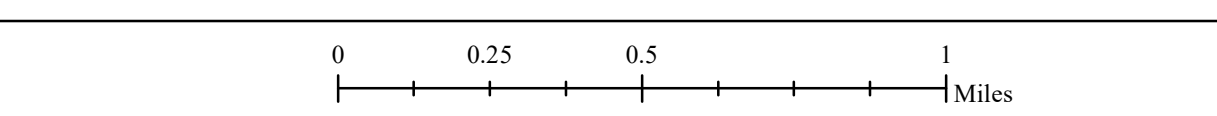


Map 1 of 7

Union Subset

-  Agricultural Enterprise Area
-  County Boundary
-  City/Village Boundary
-  Town Boundary
-  Section Line
-  Lake/Stream
-  Interstate
-  US Highway
-  State Highway
-  County Rd
-  Municipal Rd



This map has been prepared by the Department of Agriculture, Trade and Consumer Protection for use in administering the Agricultural Enterprise Area Program and does not constitute a survey plat, nor is it intended to be the same. Data shown on this map were obtained from various sources.
Prepared by: Land & Water Resource Bureau
September, 2018



Three Rivers AEA



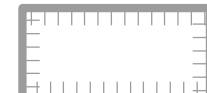






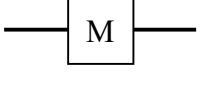
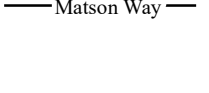
Waupaca & Outagamie County, WI

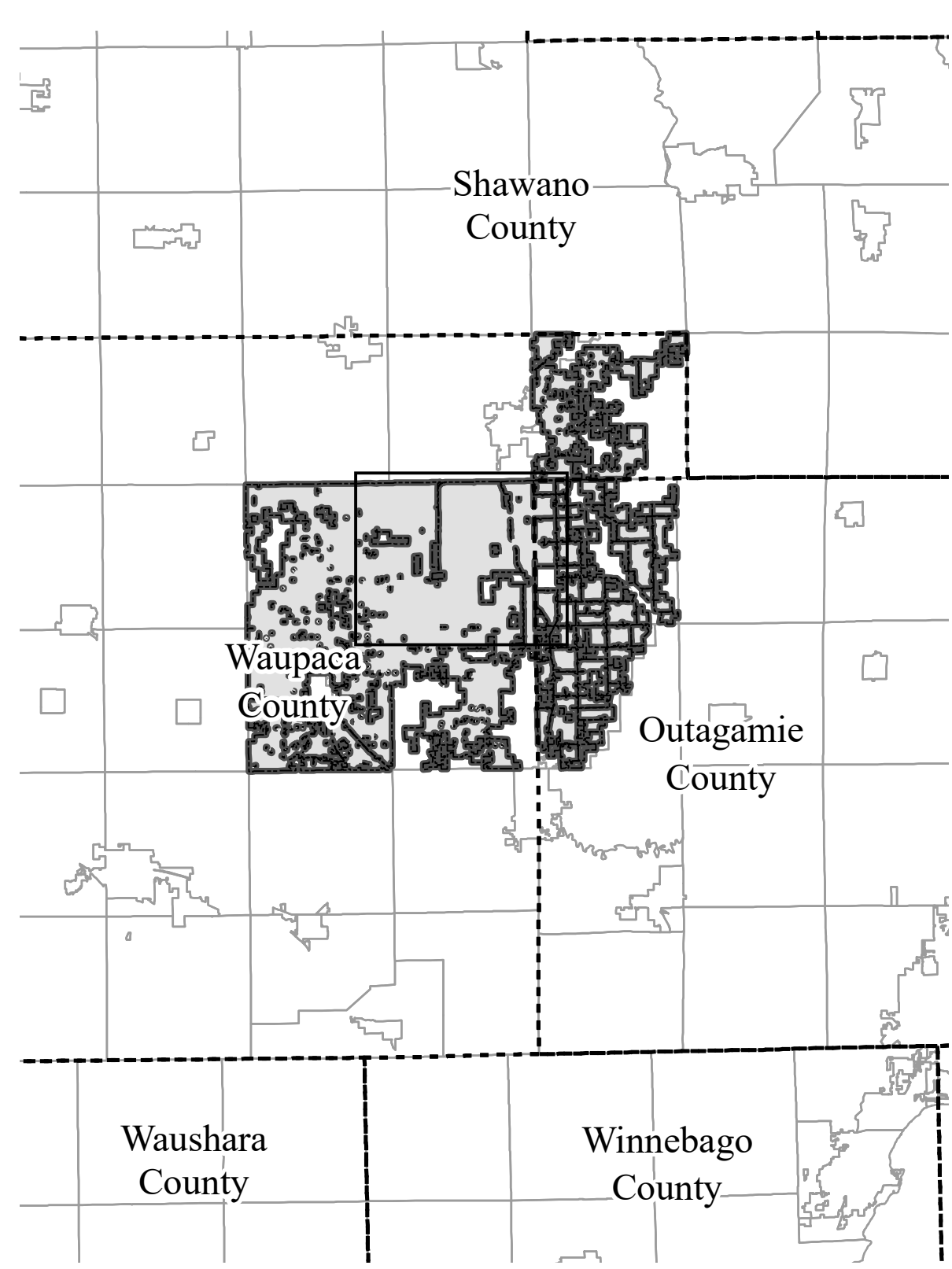
AEA 18 - 02 - N - 2018


111,186 acres

Map 2 of 7


Bear Creek Subset


-  Agricultural Enterprise Area
-  County Boundary
-  City/Village Boundary
-  Town Boundary
-  Section Line
-  Lake/Stream
-  Interstate
-  US Highway
-  State Highway
-  County Rd
-  Municipal Rd

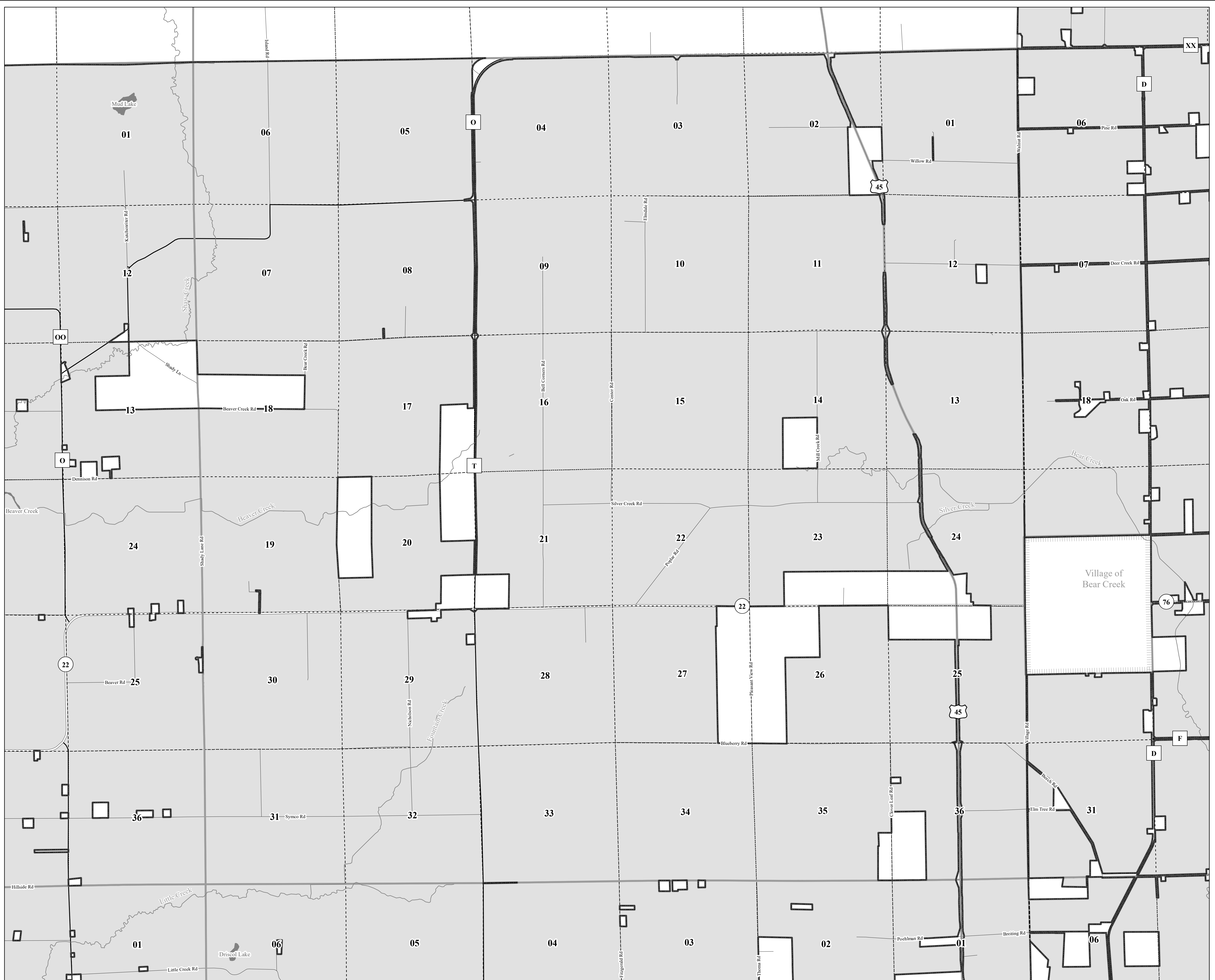




This map has been prepared by the Department of Agriculture, Trade and Consumer Protection for use in administering the Agricultural Enterprise Area Program and does not constitute a survey plat, nor is it intended to be the same. Data shown on this map were obtained from various sources.
Prepared by: Land & Water Resource Bureau
September, 2018







Three Rivers AEA








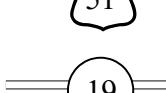
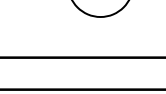
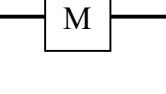
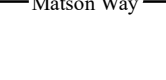
Waupaca & Outagamie County, WI

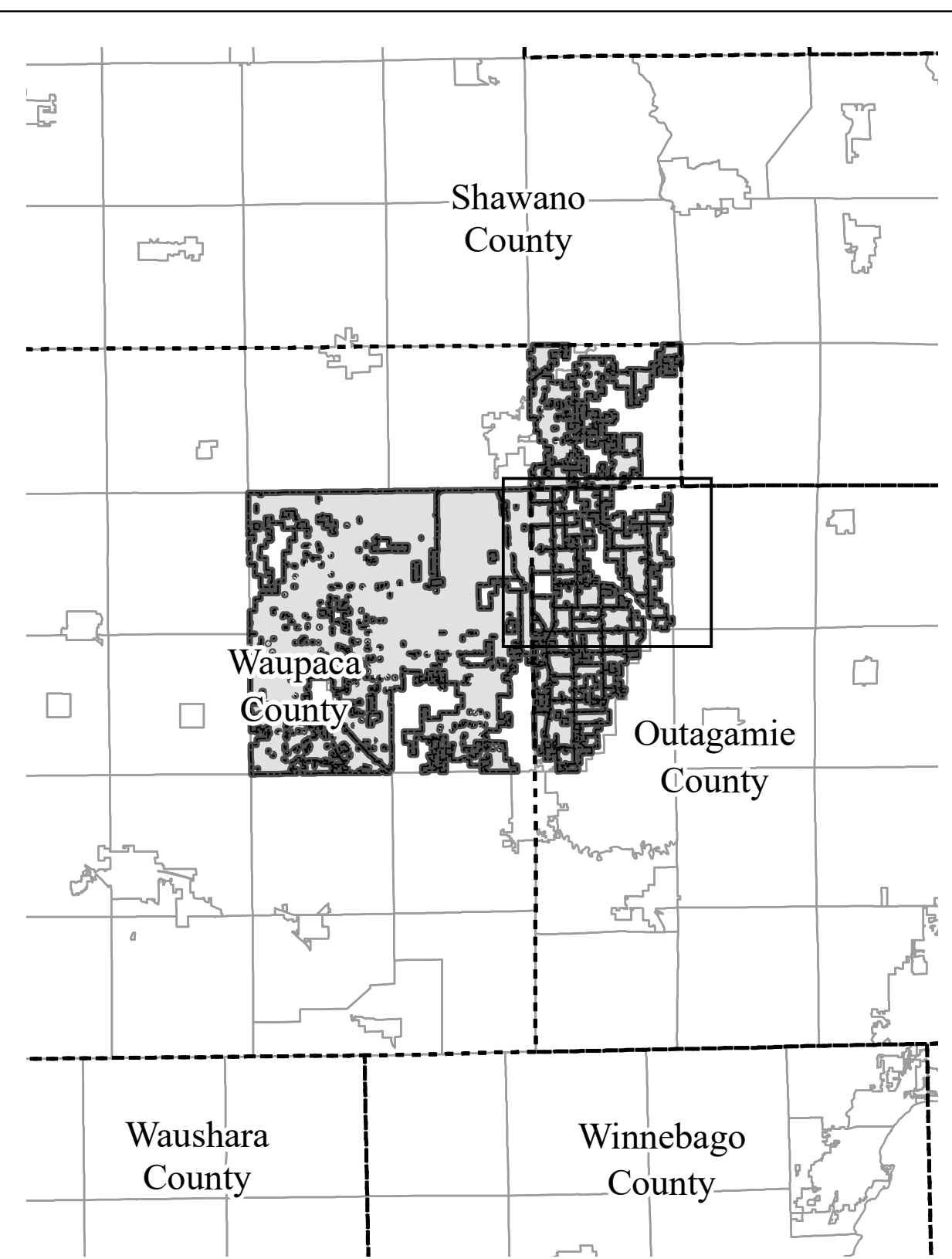
AEA 18 - 02 - N - 2018

111,186 acres

Map 3 of 7

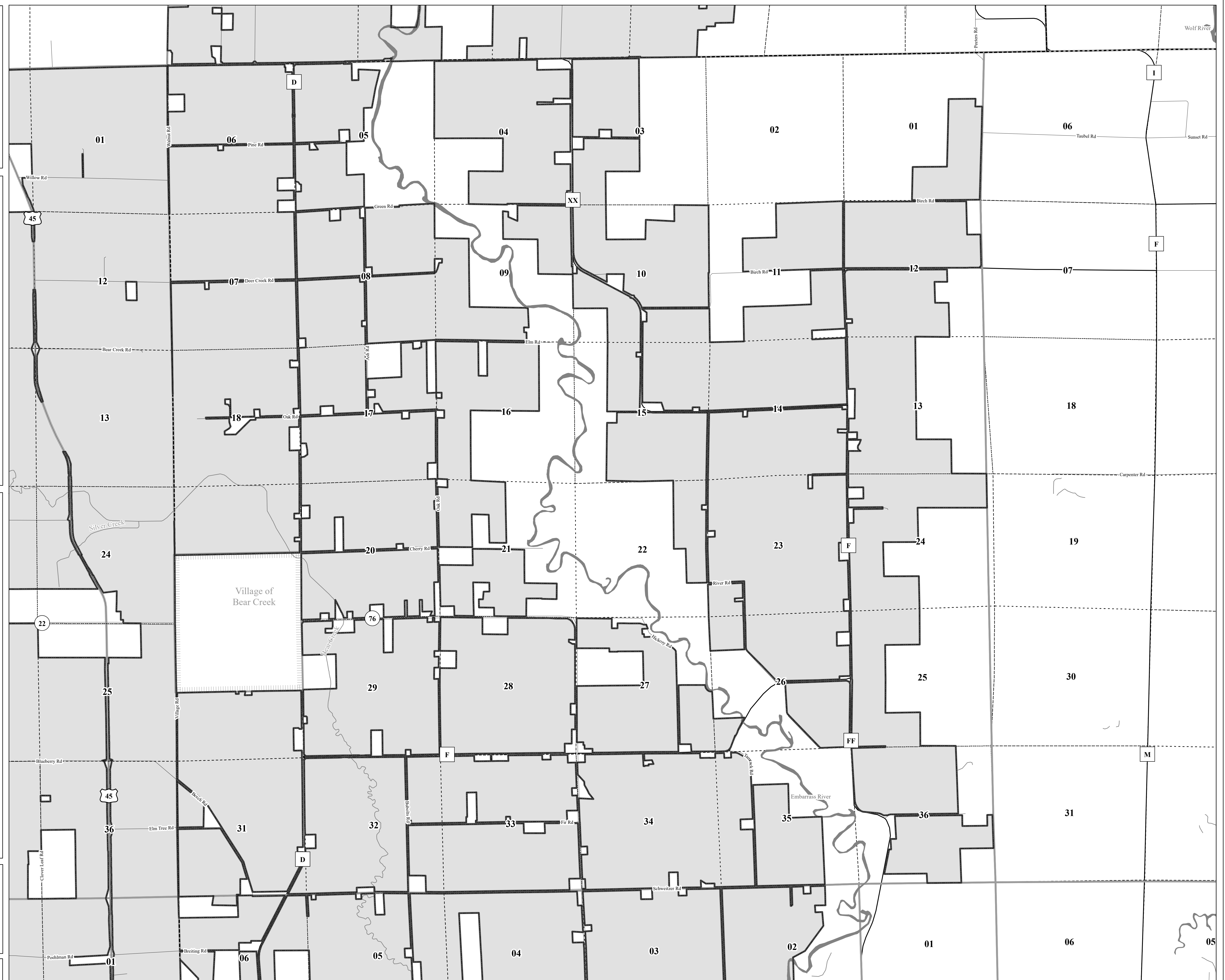
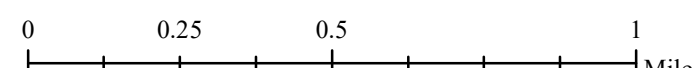

Deer Creek Subset

-  Agricultural Enterprise Area
-  County Boundary
-  City/Village Boundary
-  Town Boundary
-  Section Line
-  Lake/Stream
-  Interstate
-  US Highway
-  State Highway
-  County Rd
-  Municipal Rd



This map has been prepared by the Department of Agriculture, Trade and Consumer Protection for use in administering the Agricultural Enterprise Area Program and does not constitute a survey plat, nor is it intended to be the same. Data shown on this map were obtained from various sources.

Prepared by: Land & Water Resource Bureau
September, 2018



Three Rivers AEA



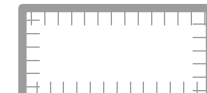




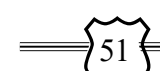
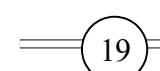
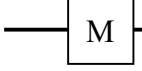
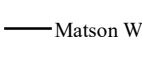
Waupaca & Outagamie County, WI

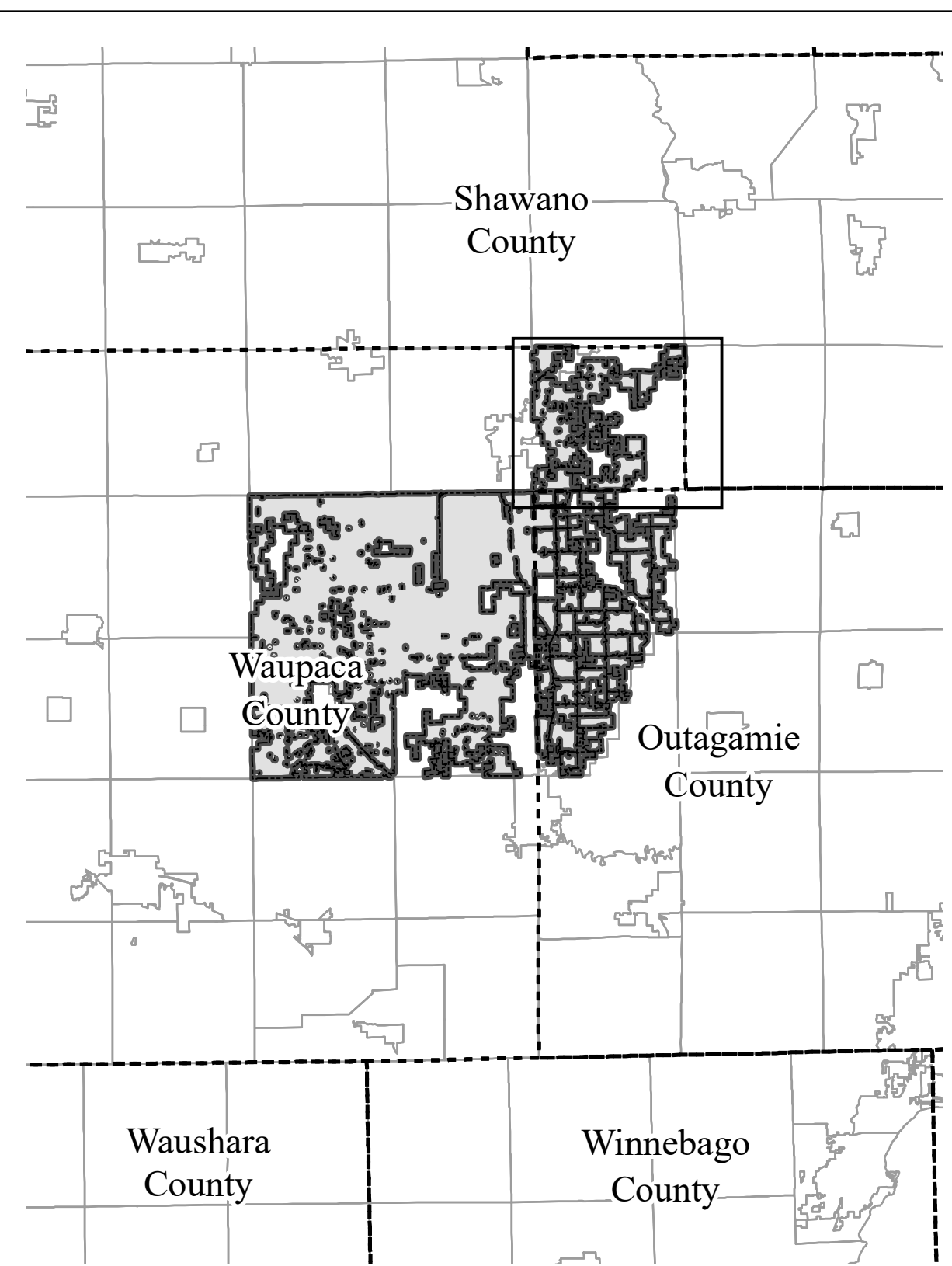
AEA 18 - 02 - N - 2018

111,186 acres



Map 4 of 7

Matteson Subset

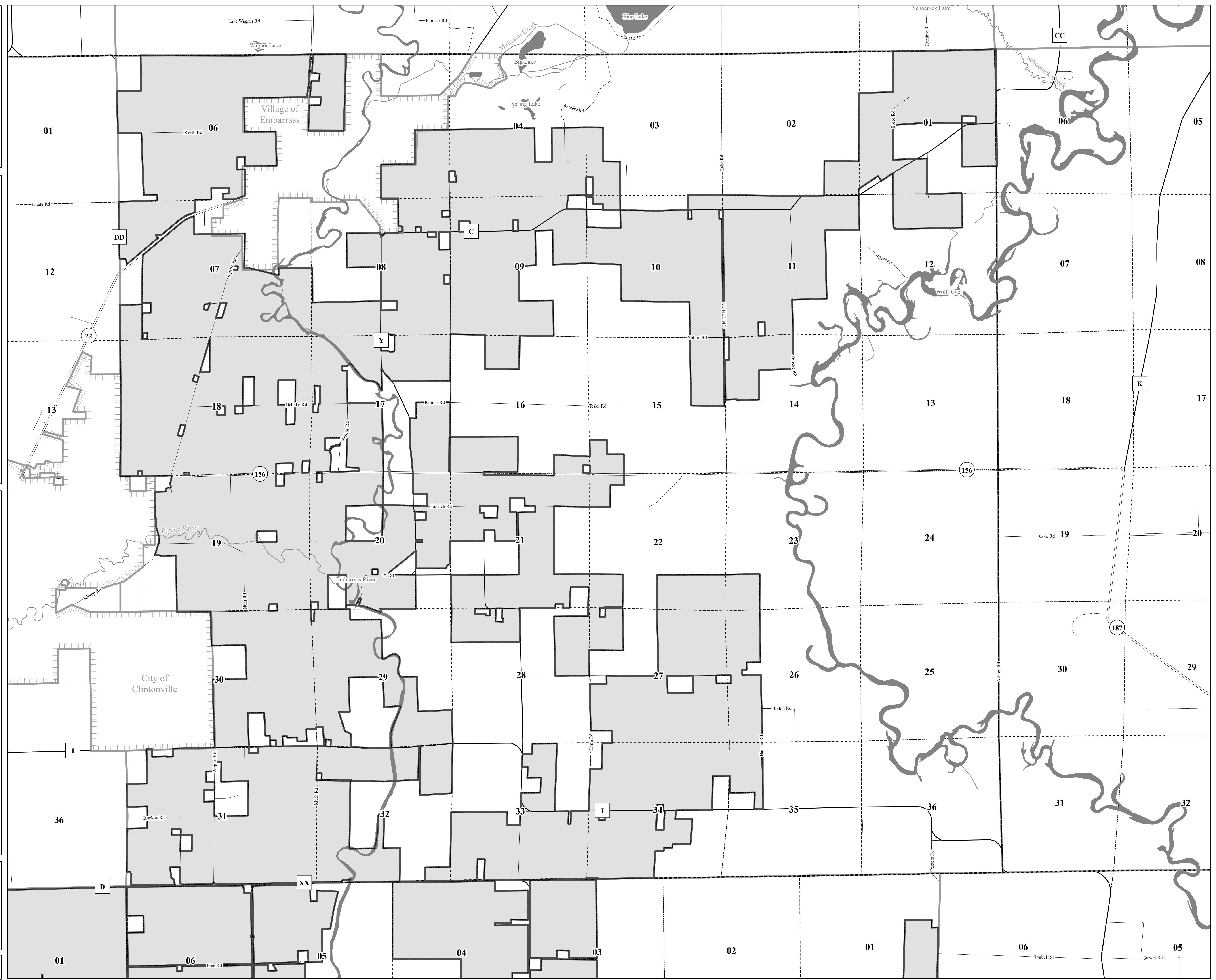
-  Agricultural Enterprise Area
-  County Boundary
-  City/Village Boundary
-  Town Boundary
-  Section Line
-  Lake/Stream
-  Interstate
-  US Highway
-  State Highway
-  County Rd
-  Municipal Rd



This map has been prepared by the Department of Agriculture, Trade and Consumer Protection for use in administering the Agricultural Enterprise Area Program and does not constitute a survey plat, nor is it intended to be the same. Data shown on this map were obtained from various sources.
Prepared by: Land & Water Resource Bureau
September, 2018



0 0.25 0.5 1 Miles



Three Rivers AEA



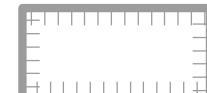




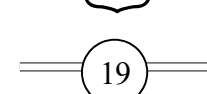

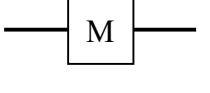

Waupaca & Outagamie County, WI

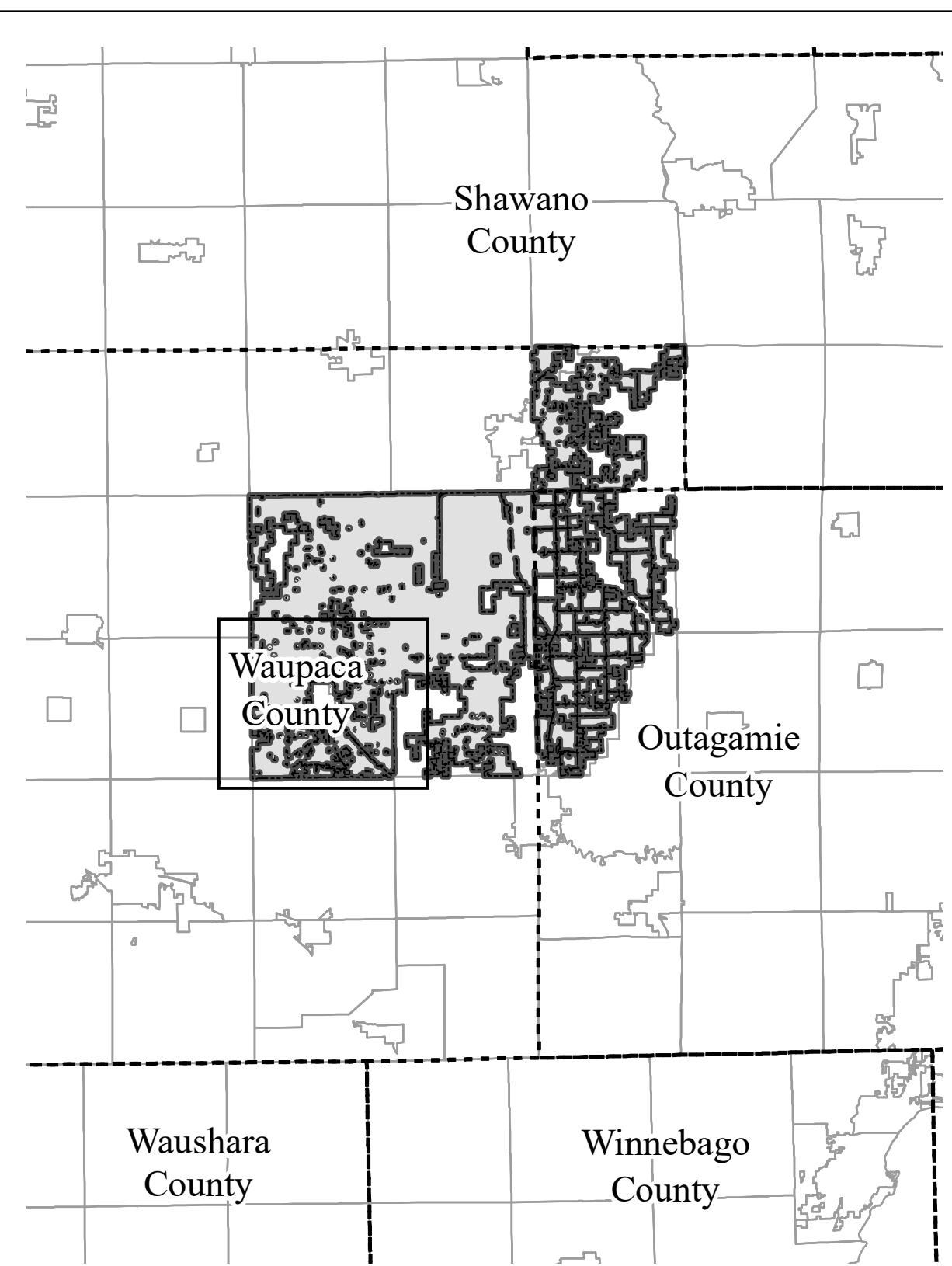
AEA 18 - 02 - N - 2018

111,186 acres



Map 5 of 7

Little Wolf Subset

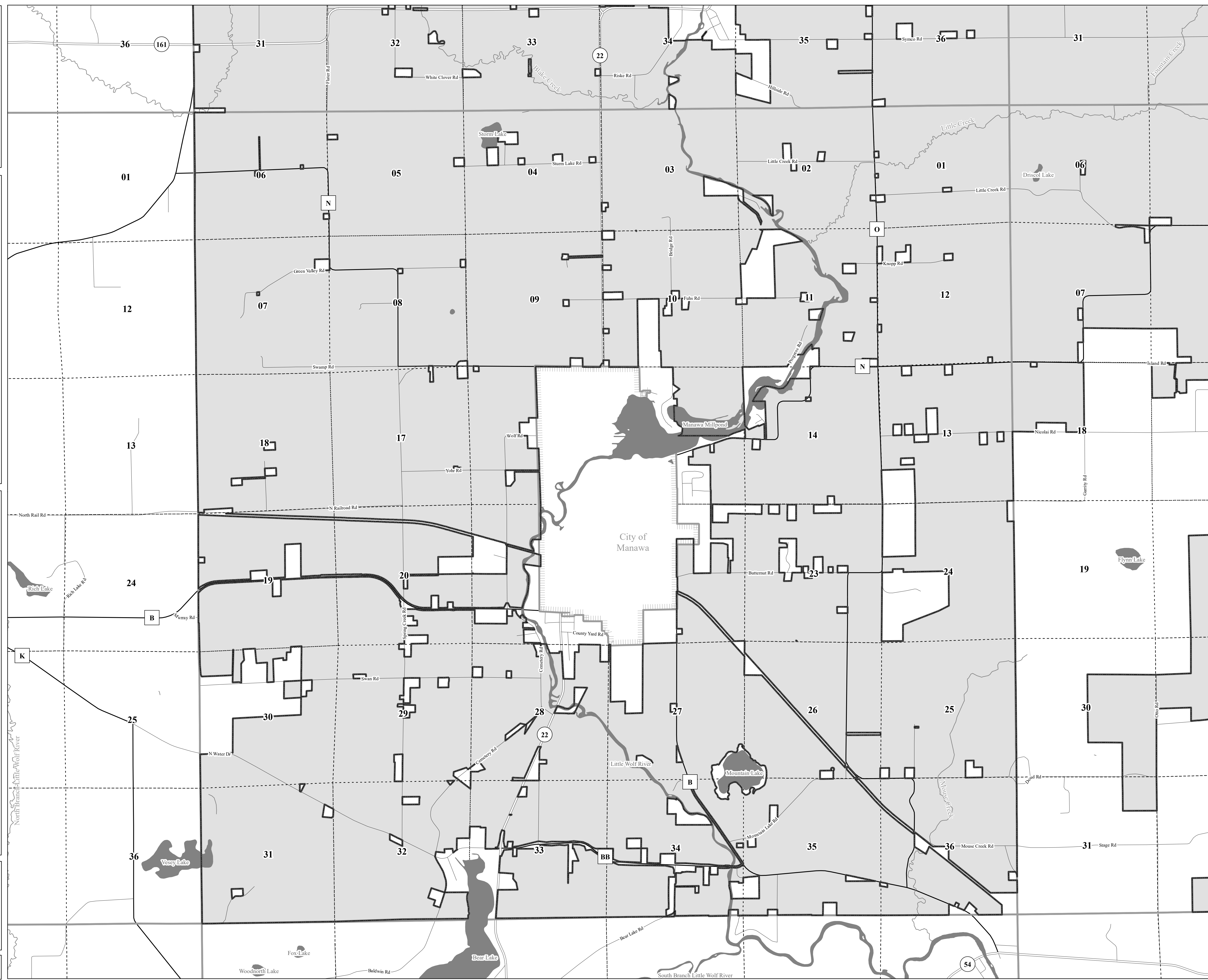
-  Agricultural Enterprise Area
-  County Boundary
-  City/Village Boundary
-  Town Boundary
-  Section Line
-  Lake/Stream
-  Interstate
-  US Highway
-  State Highway
-  County Rd
-  Municipal Rd



This map has been prepared by the Department of Agriculture, Trade and Consumer Protection for use in administering the Agricultural Enterprise Area Program and does not constitute a survey plat, nor is it intended to be the same. Data shown on this map were obtained from various sources.
Prepared by: Land & Water Resource Bureau
September, 2018



0 0.25 0.5 1 Miles



Three Rivers AEA



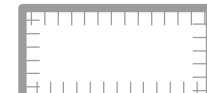




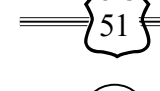
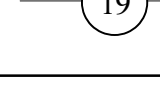
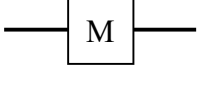
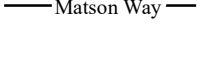
Waupaca & Outagamie County, WI

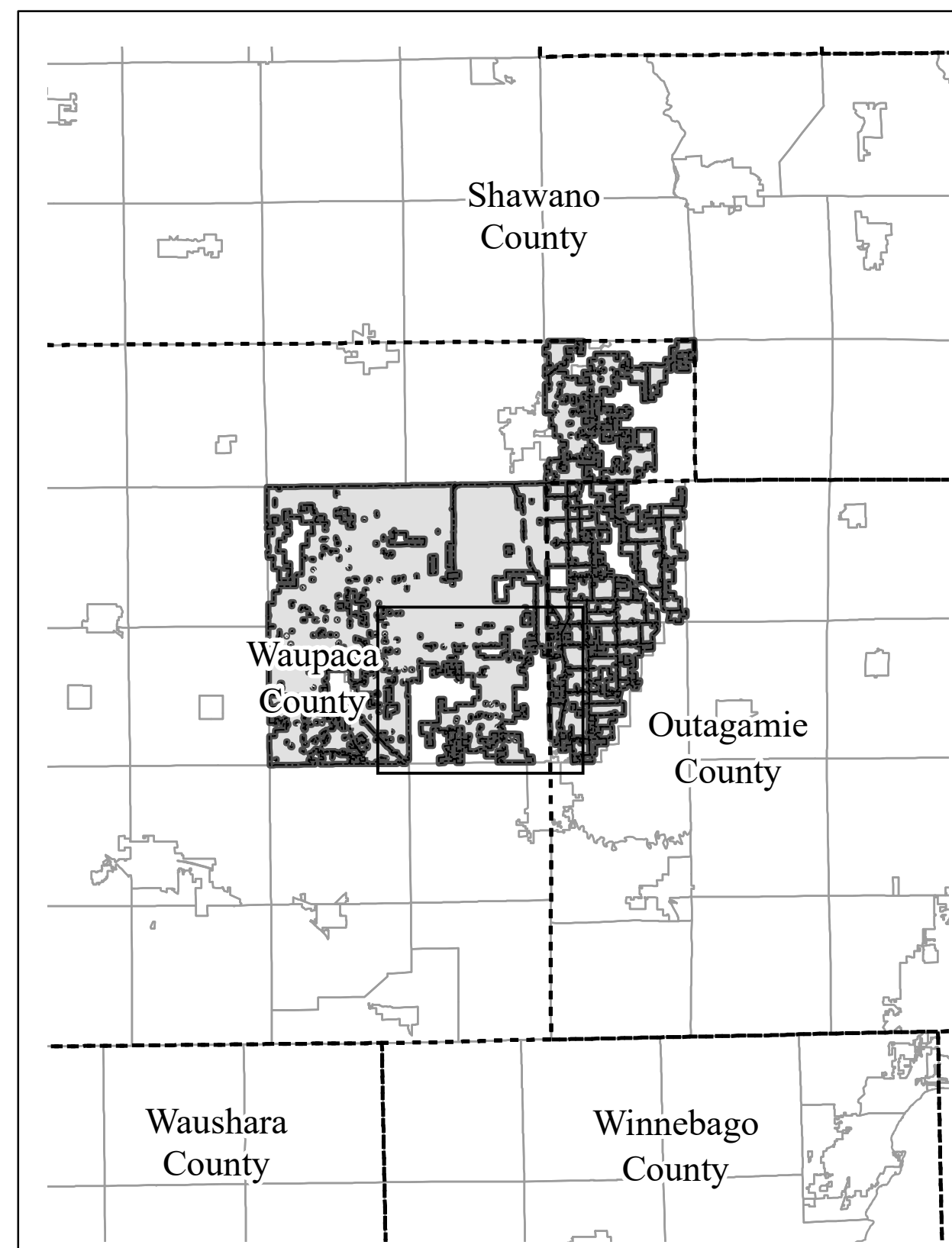
AEA 18 - 02 - N - 2018


111,186 acres

Ma 6 of 7


Lebanon Subset

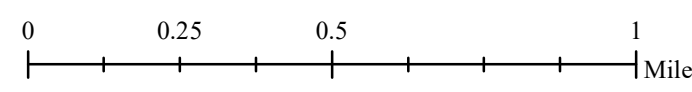
-  Agricultural Enterprise Area
-  County Boundary
-  City/Village Boundary
-  Town Boundary
-  Section Line
-  Lake/Stream
-  Interstate
-  US Highway
-  State Highway
-  County Rd
-  Municipal Rd

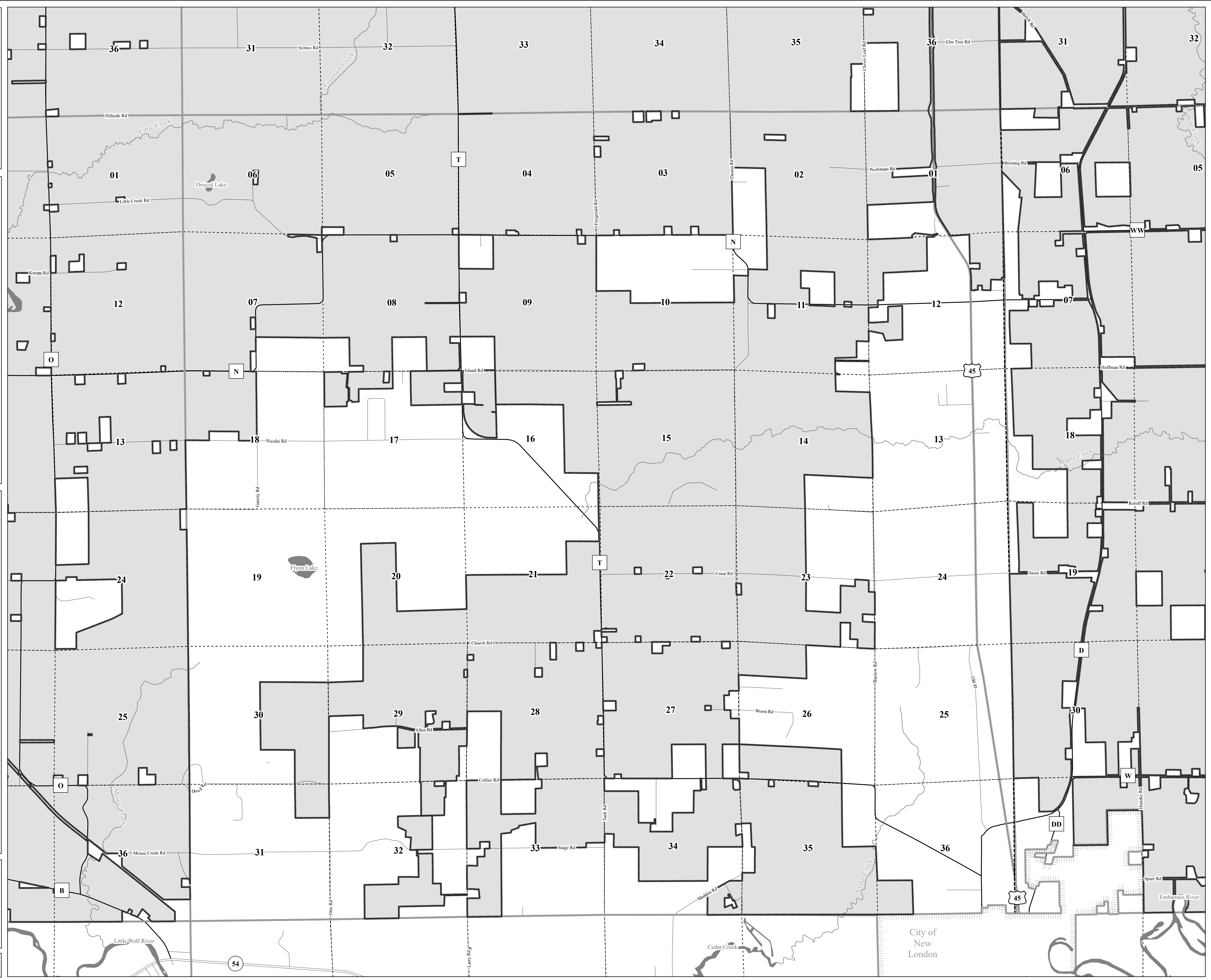




This map has been prepared by the Department of Agriculture, Trade and Consumer Protection for use in administering the Agricultural Enterprise Area Program and does not constitute a survey plat, nor is it intended to be the same. Data shown on this map were obtained from various sources.
Prepared by: Land & Water Resource Bureau
September, 2018







Three Rivers AEA








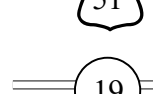
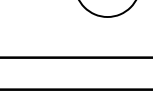
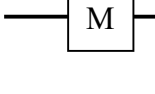

Waupaca & Outagamie County, WI

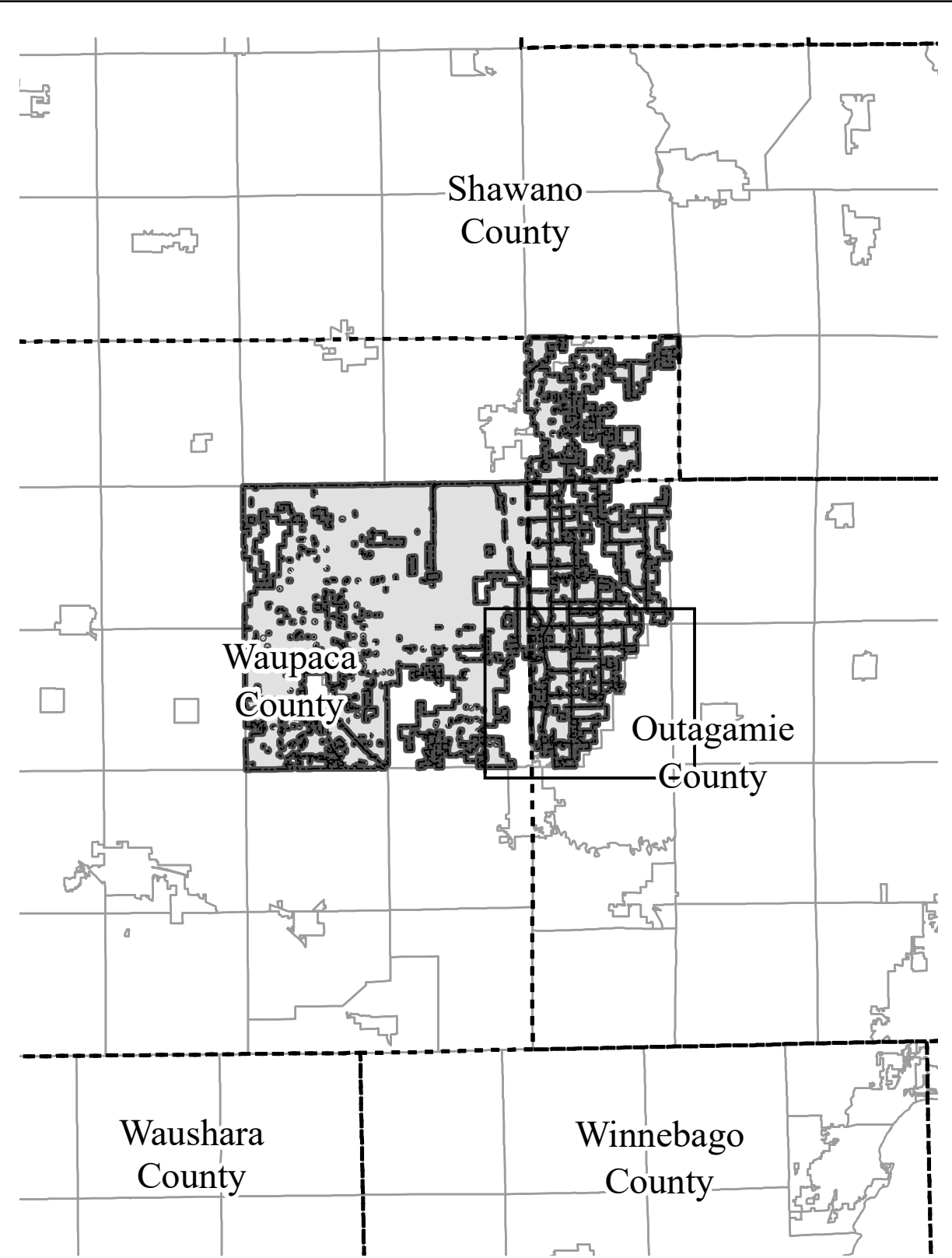
AEA 18 - 02 - N - 2018

111,186 acres

Map 7 of 7

Maple Creek Subset

-  Agricultural Enterprise Area
-  County Boundary
-  City/Village Boundary
-  Town Boundary
-  Section Line
-  Lake/Stream
-  Interstate
-  US Highway
-  State Highway
-  County Rd
-  Municipal Rd



This map has been prepared by the Department of Agriculture, Trade and Consumer Protection for use in administering the Agricultural Enterprise Area Program and does not constitute a survey plat, nor is it intended to be the same. Data shown on this map were obtained from various sources.
Prepared by: Land & Water Resource Bureau
September, 2018

