

Apple Lake AEA



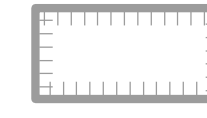


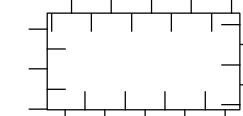


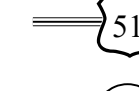
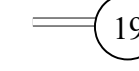
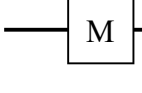
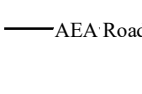
Polk and St. Croix Counties, WI

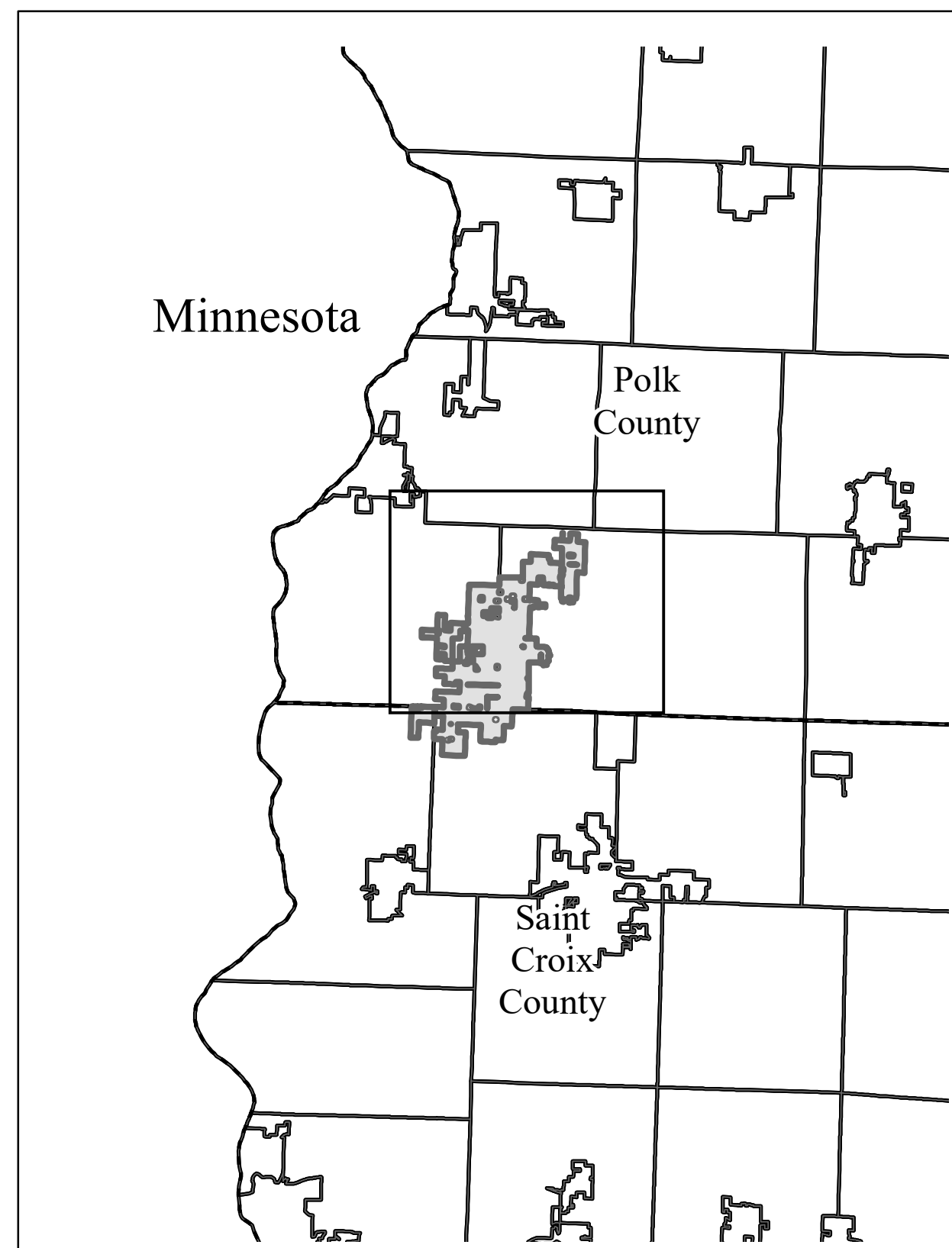
AEA 10-10-M-2023

9,994 acres

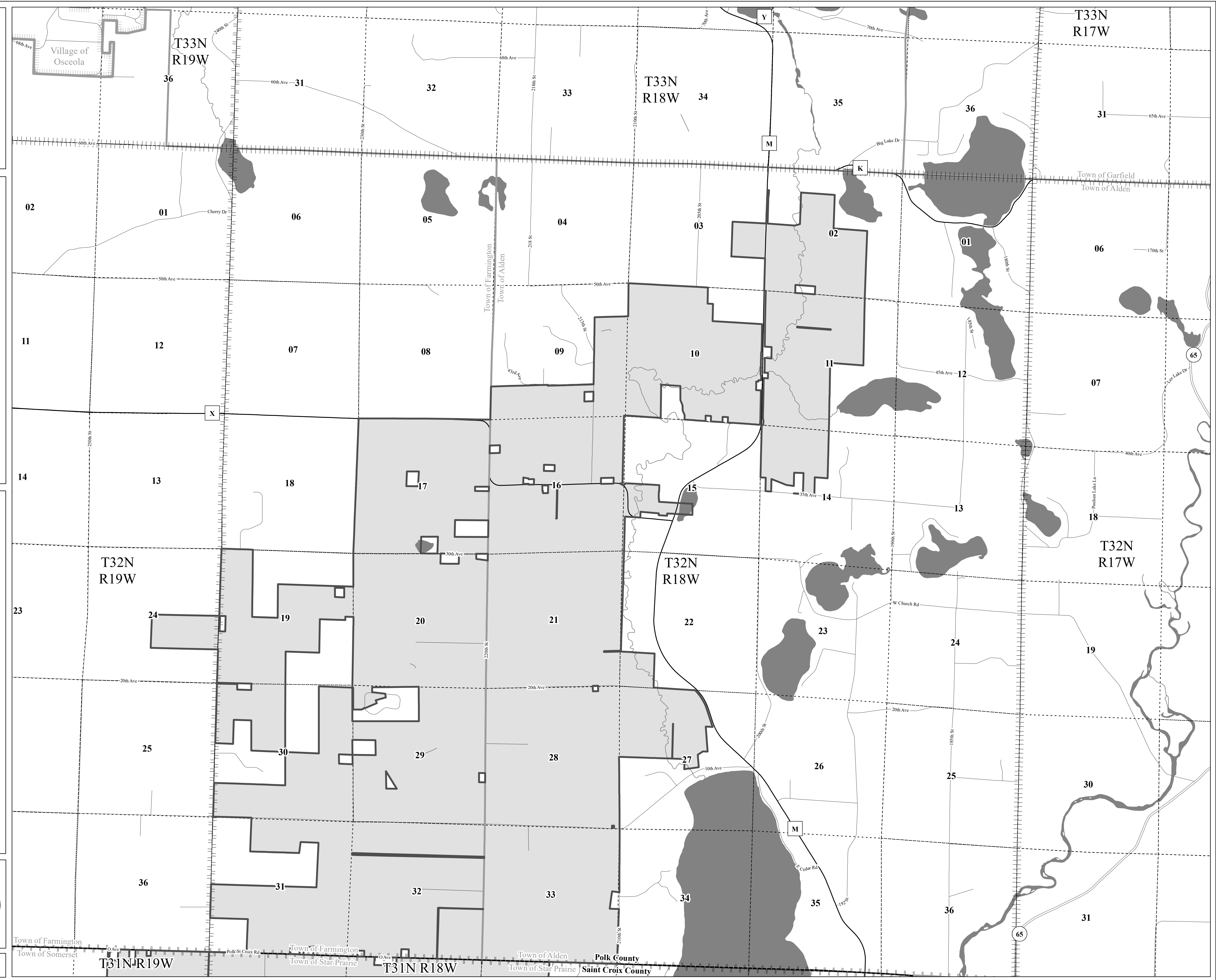
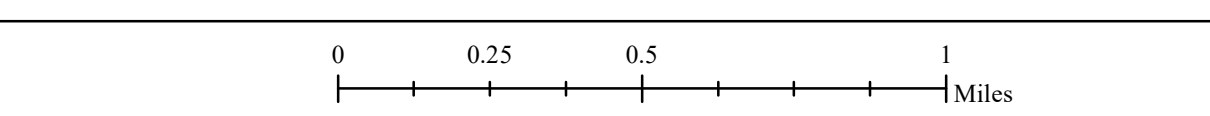


Map 1 of 2

Polk County Subset

-  Agricultural Enterprise Area
-  County Boundary
-  City/Village Boundary
-  Town Boundary
-  Section Line
-  Township Line
-  Lake/Stream
-  Interstate
-  US Highway
-  State Highway
-  County Rd
-  Municipal Rd



This map has been prepared by the Department of Agriculture, Trade and Consumer Protection for use in administering the Agricultural Enterprise Area Program and does not constitute a survey plat, nor is it intended to be the same. Data shown on this map were obtained from various sources.
Prepared by: Land & Water Resource Bureau
March, 2023

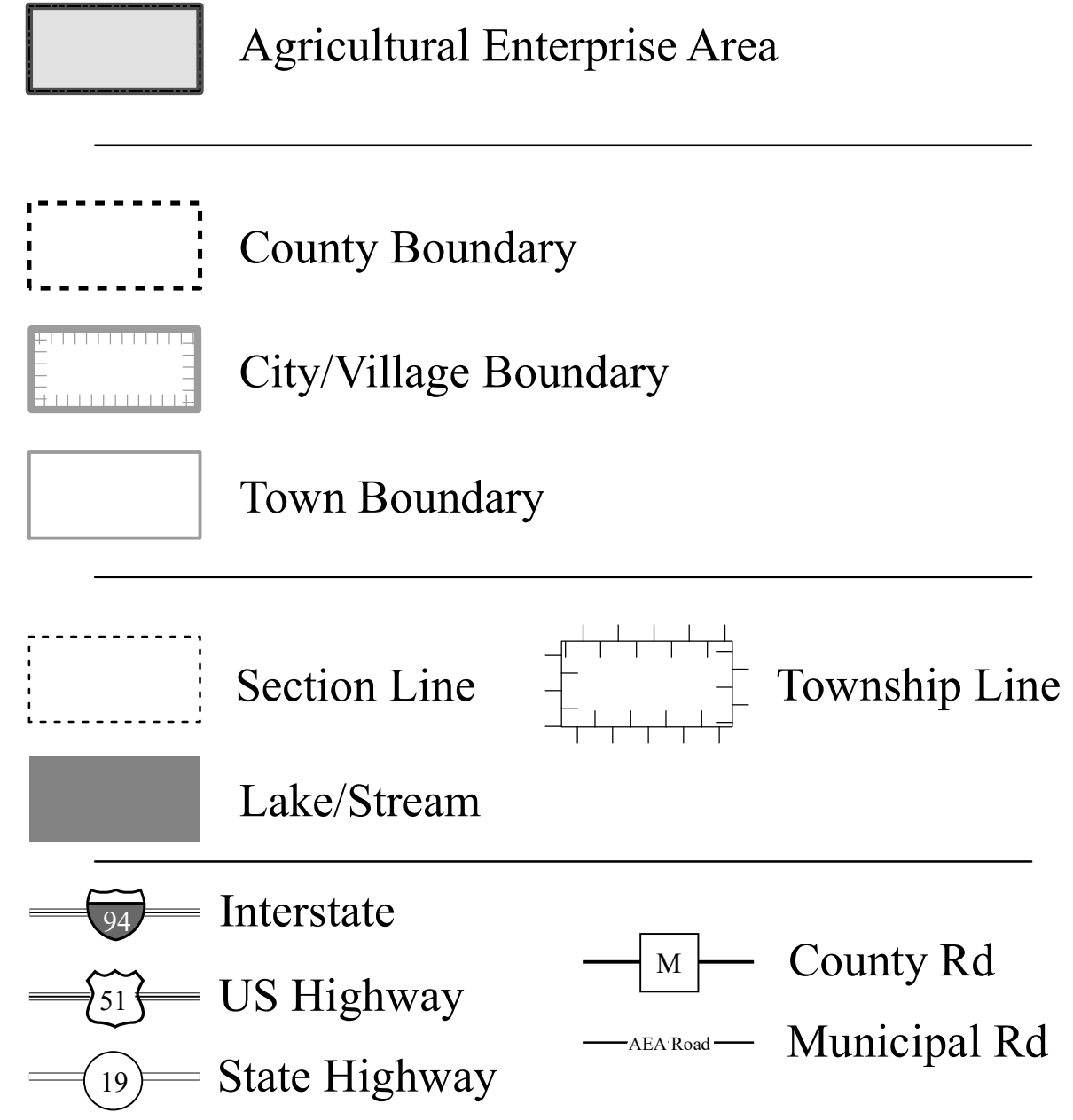


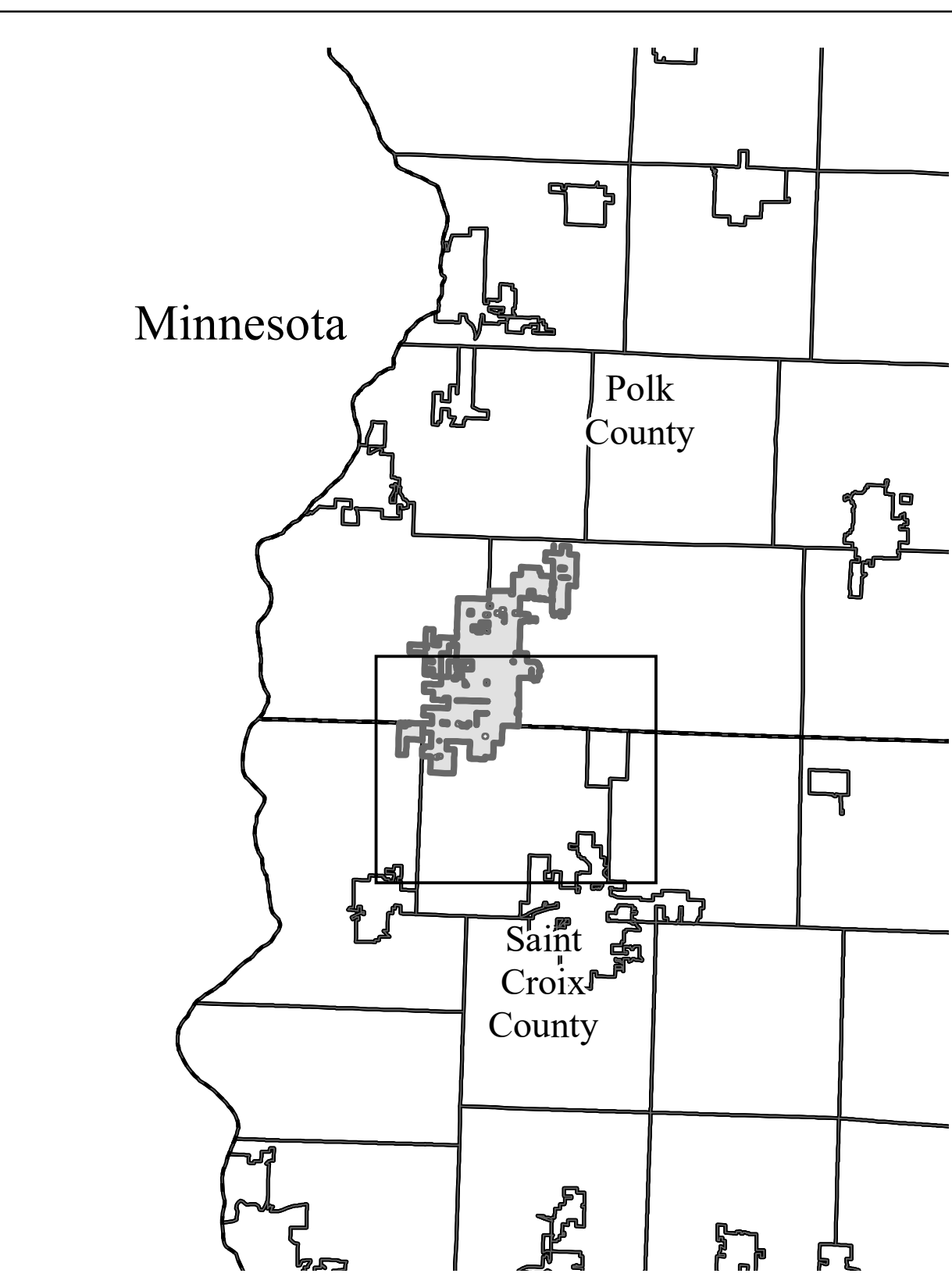
Apple Lake AEA

Polk and St. Croix Counties, WI
AEA 10-10-M-2023

9,994 acres

Map 2 of 2 St. Croix County Subset





This map has been prepared by the Department of Agriculture, Trade and Consumer Protection for use in administering the Agricultural Enterprise Area Program and does not constitute a survey plat, nor is it intended to be the same. Data shown on this map were obtained from various sources.
Prepared by: Land & Water Resource Bureau
March, 2023

