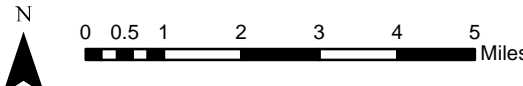
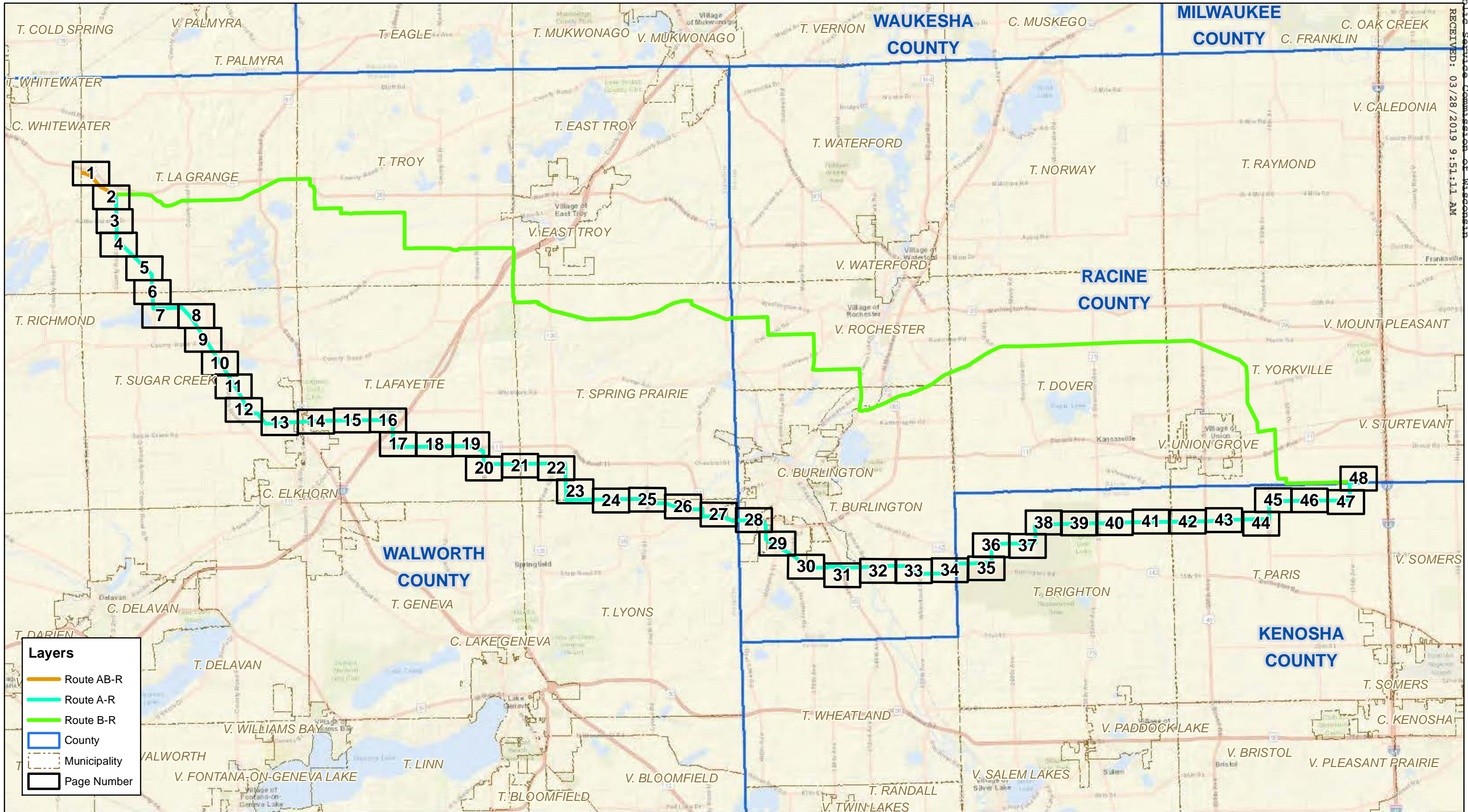


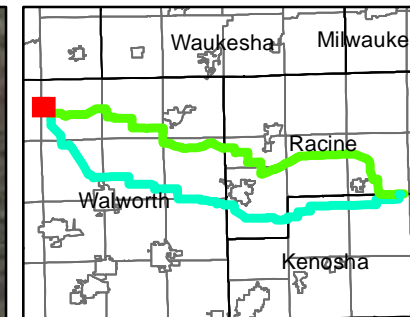
Appendix A Attachment 3 - Proposed Planset Route A-R (Amended March 2019)

Public Service Commission of Wisconsin
RECEIVED: 03/28/2019 9:51:11 AM



Proposed Lakeshore Lateral Project

Date: 3/21/2019



Proposed Lakeshore Lateral Project

Layers

- █ Route HDD-R
- █ Route A-R
- █ Route B-R
- █ Route X-R

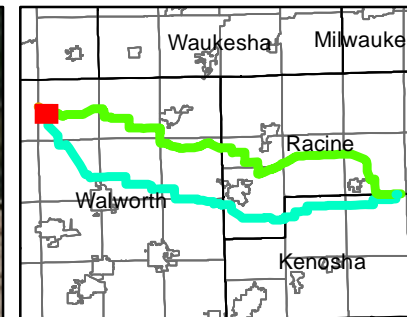
March 2019 Amendment Routes

- (1) AB1-R-01
- (1) A2-R-01
- (1) B2-R-01
- (2) A2-R-02
- (3) B2-R-02
- Easement Temporary
- Easement Above Ground
- Easement Permanent
- Easement Workspace
- Access Roads
- Parcels



Index Page #: 1

Appendix A Attachment 3 - Proposed Plan Set Route A-R (Amended March 2019)



Proposed Lakeshore Lateral Project

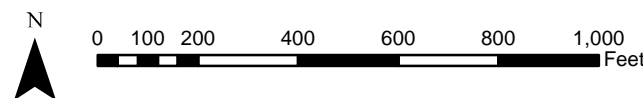
Layers

- █ Route HDD-R
- █ Route A-R
- █ Route B-R
- █ Route X-R

March 2019 Amendment Routes

- (1) AB1-R-01
- (1) A2-R-01
- (1) B2-R-01
- (2) A2-R-02
- (3) B2-R-02

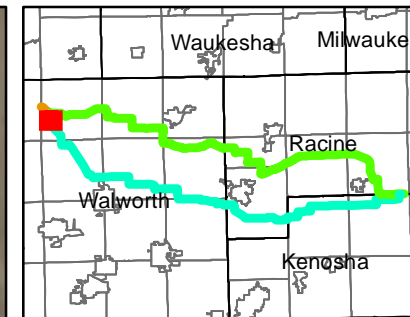
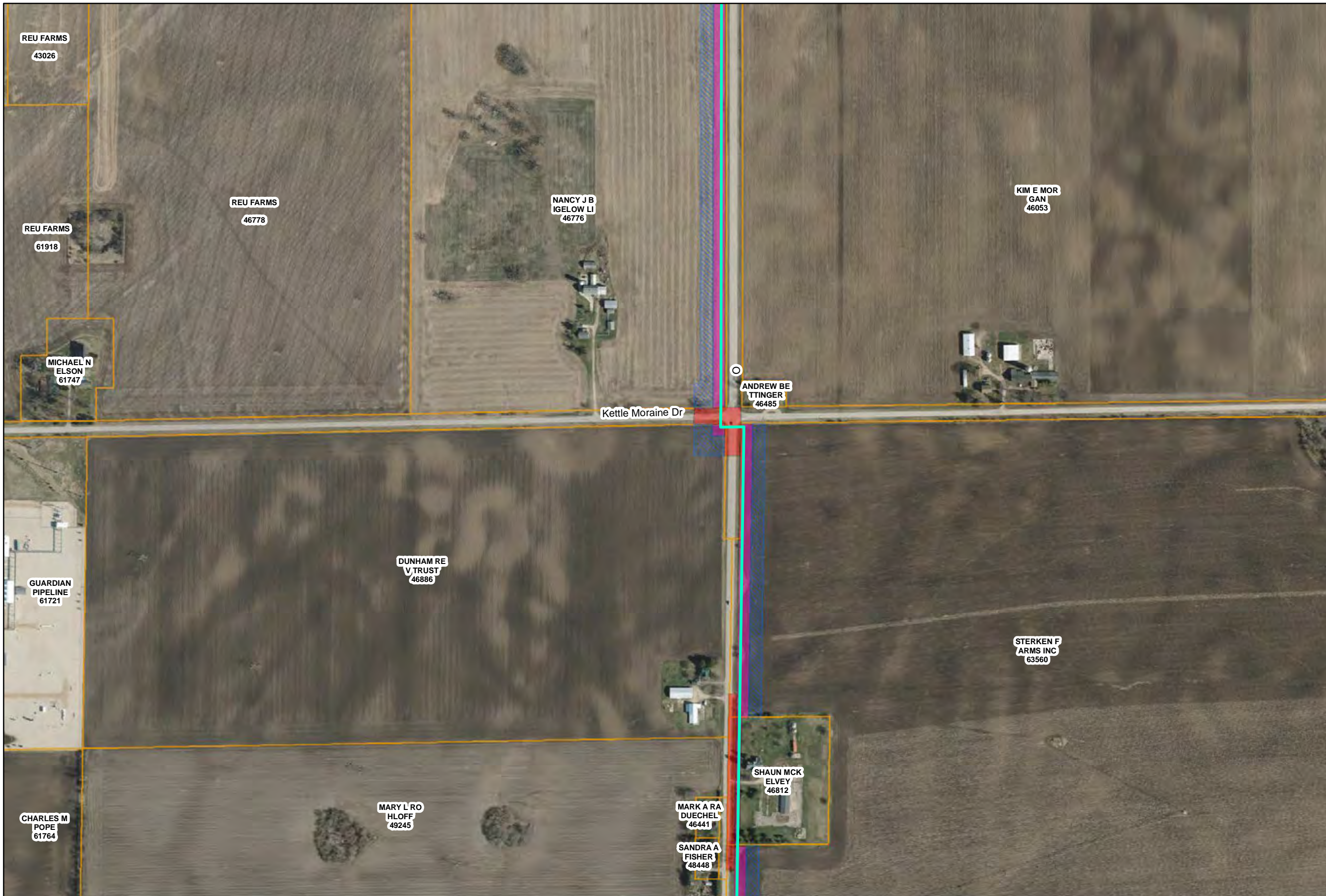
- Easement Temporary
- Easement Above Ground
- Easement Permanent
- Easement Workspace
- Access Roads
- Parcels



Index Page #: 2

Appendix A Attachment 3 - Proposed Plan Set Route A-R (Amended March 2019)

Date: 3/27/2019
Page 2 of 48









Proposed Lakeshore Lateral Project

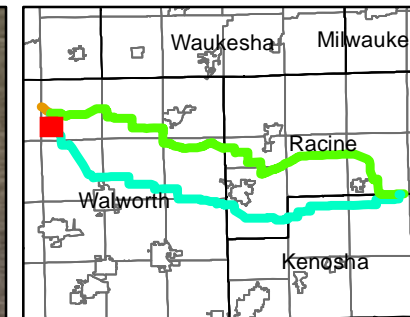
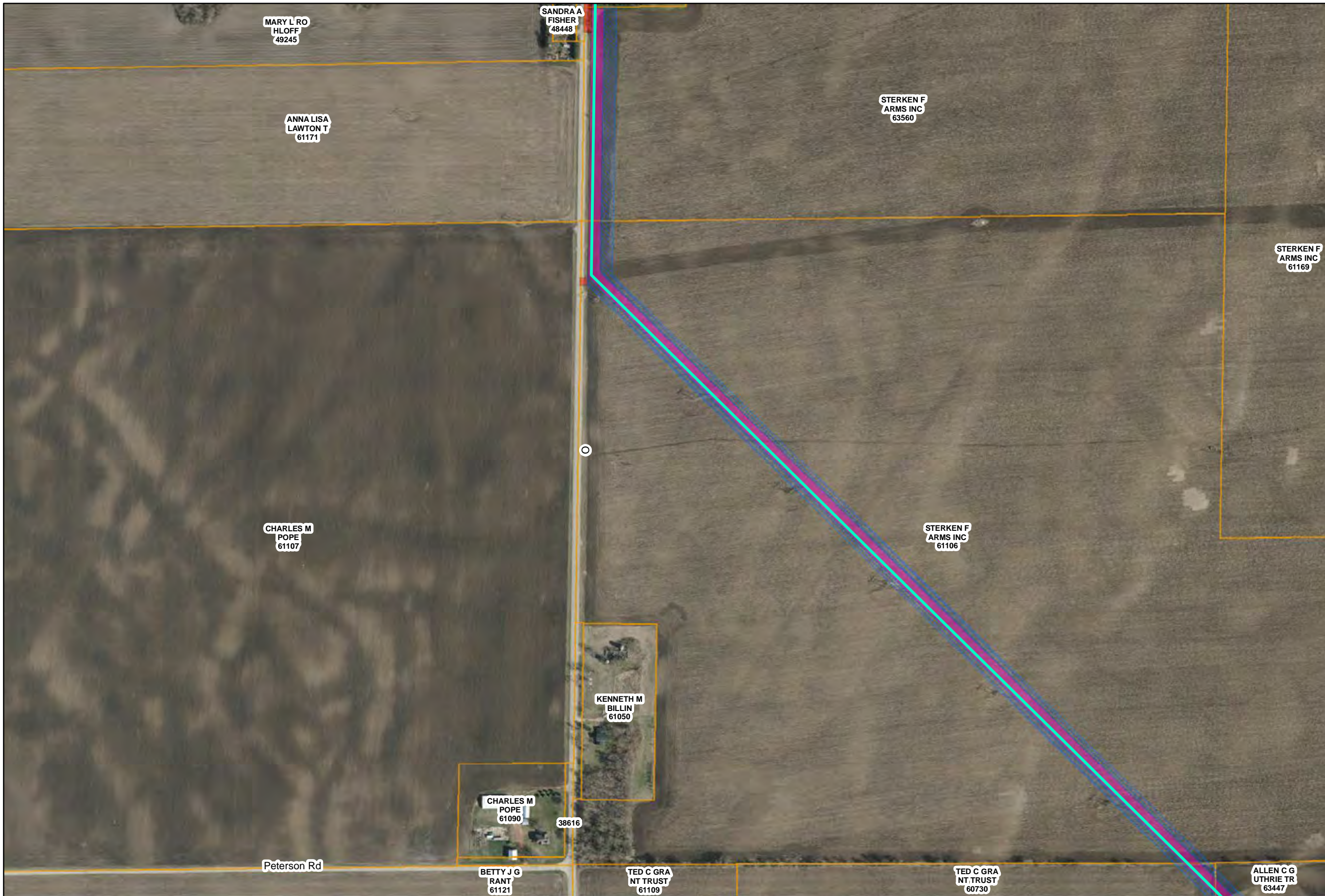
Layers

-  Route HDD-R
-  Route A-R
-  Route B-R
-  Route X-R

March 2019 Amendment Routes

-  (1) AB1-R-01
-  (1) A2-R-01
-  (1) B2-R-01
-  (2) A2-R-02
-  (3) B2-R-02

-  Easement Temporary
-  Easement Above Ground
-  Easement Permanent
-  Easement Workspace
-  Access Roads
-  Parcels



Proposed Lakeshore Lateral Project

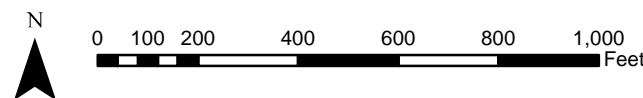
Layers

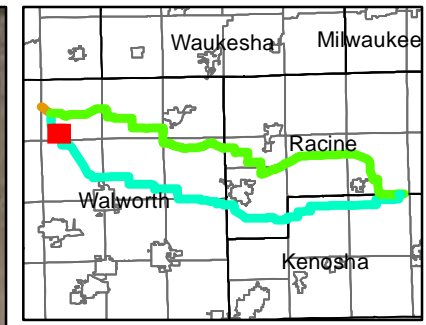
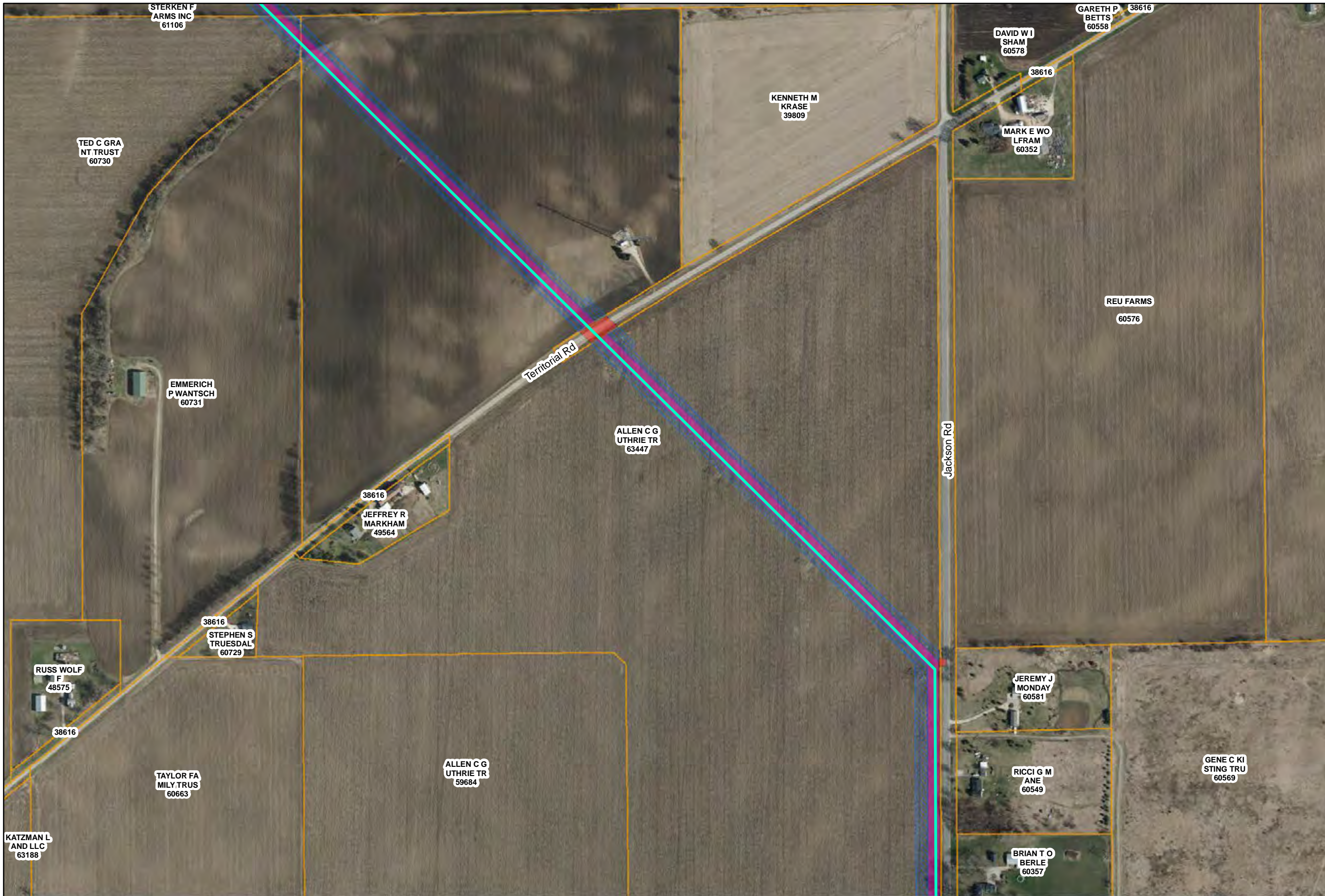
- █ Route HDD-R
- █ Route A-R
- █ Route B-R
- █ Route X-R

March 2019 Amendment Routes

- █ (1) AB1-R-01
- █ (1) A2-R-01
- █ (1) B2-R-01
- █ (2) A2-R-02
- █ (3) B2-R-02

- ▨ Easement Temporary
- ▭ Easement Above Ground
- ▭ Easement Permanent
- ▭ Easement Workspace
- ▭ Access Roads
- ▭ Parcels





Proposed Lakeshore Lateral Project

Layers

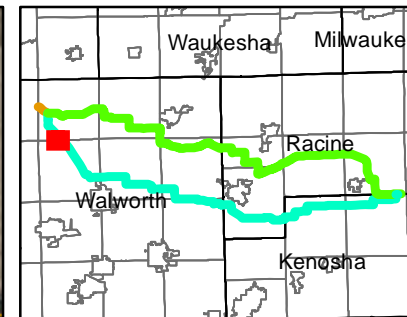
- Route HDD-R
- Route A-R
- Route B-R
- Route X-R

March 2019 Amendment Routes

- (1) AB1-R-01
- (1) A2-R-01
- (1) B2-R-01
- (2) A2-R-02
- (3) B2-R-02





- Easement Temporary
- Easement Above Ground
- Easement Permanent
- Easement Workspace
- Access Roads
- Parcels
















Proposed Lakeshore Lateral Project

Layers

-  Route HDD-R
-  Route A-R
-  Route B-R
-  Route X-R

March 2019 Amendment Routes

-  (1) AB1-R-01
-  (1) A2-R-01
-  (1) B2-R-01
-  (2) A2-R-02
-  (3) B2-R-02

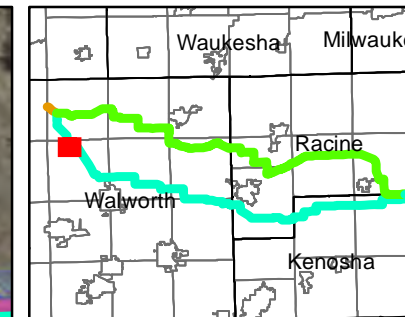
-  Easement Temporary
-  Easement Above Ground
-  Easement Permanent
-  Easement Workspace
-  Access Roads
-  Parcels



Index Page #: 6





Appendix A Attachment 3 - Proposed Plan Set Route A-R (Amended March 2019)

Date: 3/27/2019
Page 6 of 48














Proposed Lakeshore Lateral Project

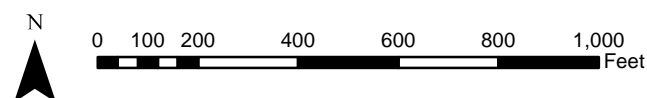
Layers

-  Route HDD-R
-  Route A-R
-  Route B-R
-  Route X-R

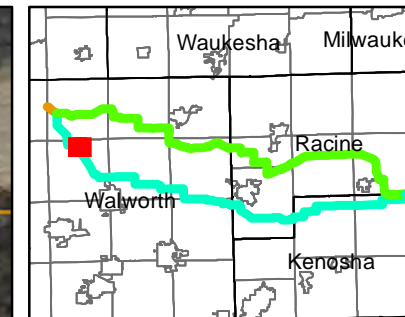
March 2019 Amendment Routes

-  (1) AB1-R-01
-  (1) A2-R-01
-  (1) B2-R-01
-  (2) A2-R-02
-  (3) B2-R-02

-  Easement Temporary
-  Easement Above Ground
-  Easement Permanent
-  Easement Workspace
-  Access Roads
-  Parcels



Index Page #: 7



Proposed Lakeshore Lateral Project

Layers

- Route HDD-R
- Route A-R
- Route B-R
- Route X-R

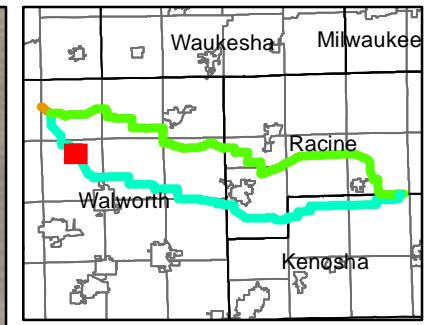
March 2019 Amendment Routes

- (1) AB1-R-01
- (1) A2-R-01
- (1) B2-R-01
- (2) A2-R-02
- (3) B2-R-02

Easements:

- Easement Temporary
- Easement Above Ground
- Easement Permanent
- Easement Workspace
- Access Roads
- Parcels





Proposed Lakeshore Lateral Project

Layers

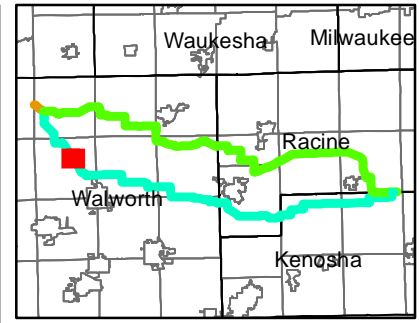
- █ Route HDD-R
- █ Route A-R
- █ Route B-R
- █ Route X-R

March 2019 Amendment Routes

- █ (1) AB1-R-01
- █ (1) A2-R-01
- █ (1) B2-R-01
- █ (2) A2-R-02
- █ (3) B2-R-02

- ▨ Easement Temporary
- ▨ Easement Above Ground
- ▨ Easement Permanent
- ▨ Easement Workspace
- ▨ Access Roads
- ▨ Parcels





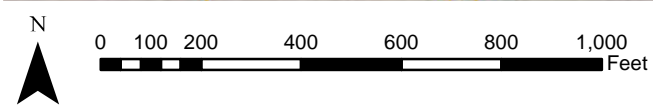
Proposed Lakeshore Lateral Project

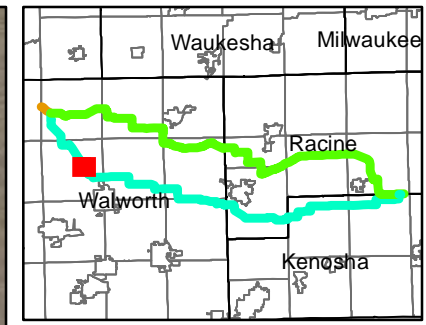
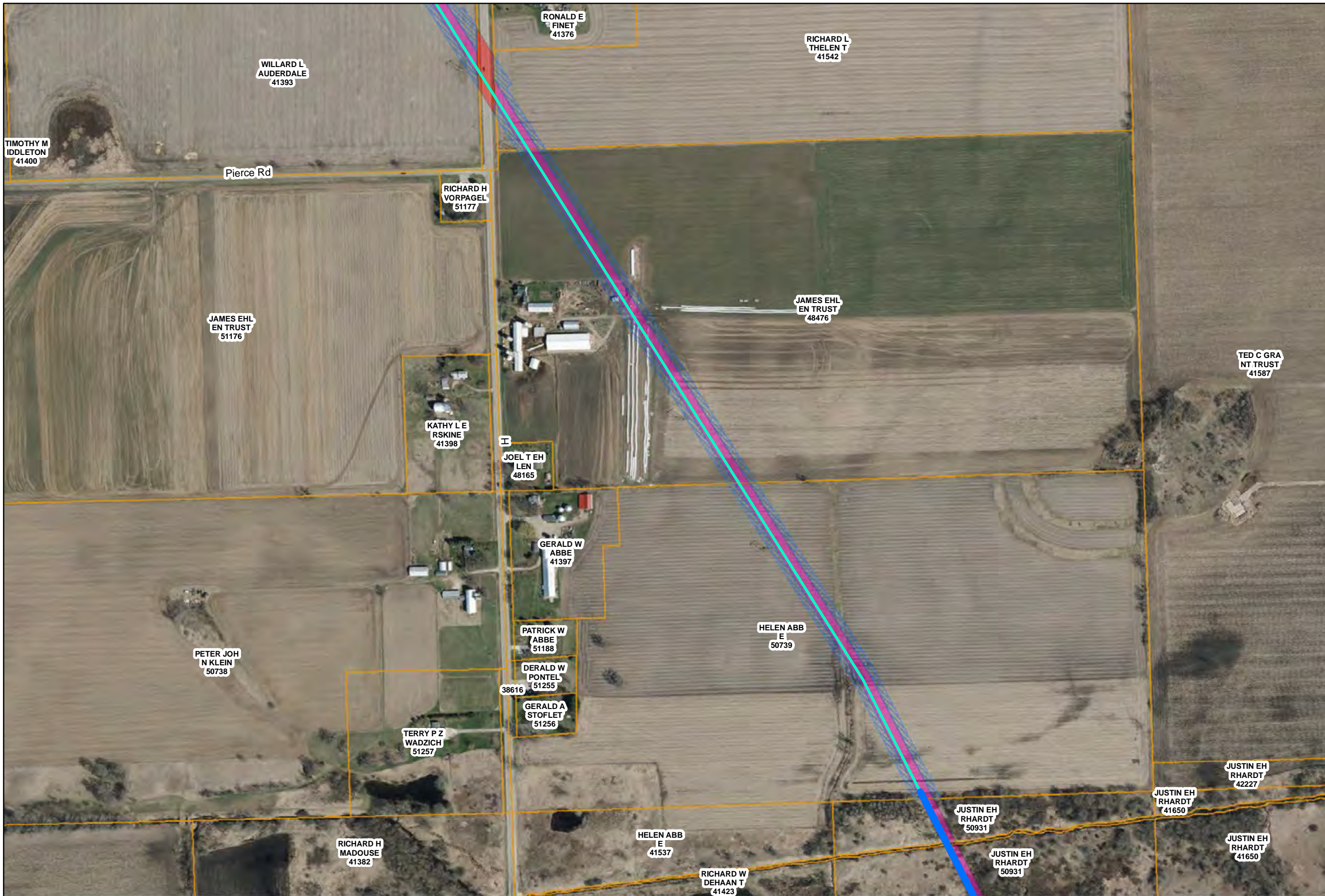
Layers

- Route HDD-R
- Route A-R
- Route B-R
- Route X-R

March 2019 Amendment Routes

- (1) AB1-R-01
- (1) A2-R-01
- (1) B2-R-01
- (2) A2-R-02
- (3) B2-R-02
- Easement Temporary
- Easement Above Ground
- Easement Permanent
- Easement Workspace
- Access Roads
- Parcels





Proposed Lakeshore Lateral Project

Layers

- Route HDD-R
- Route A-R
- Route B-R
- Route X-R

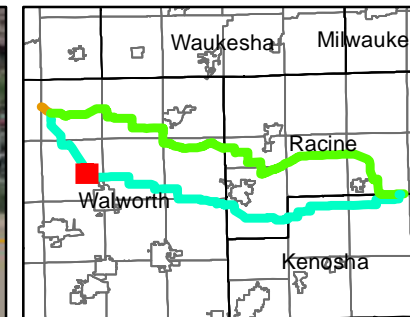
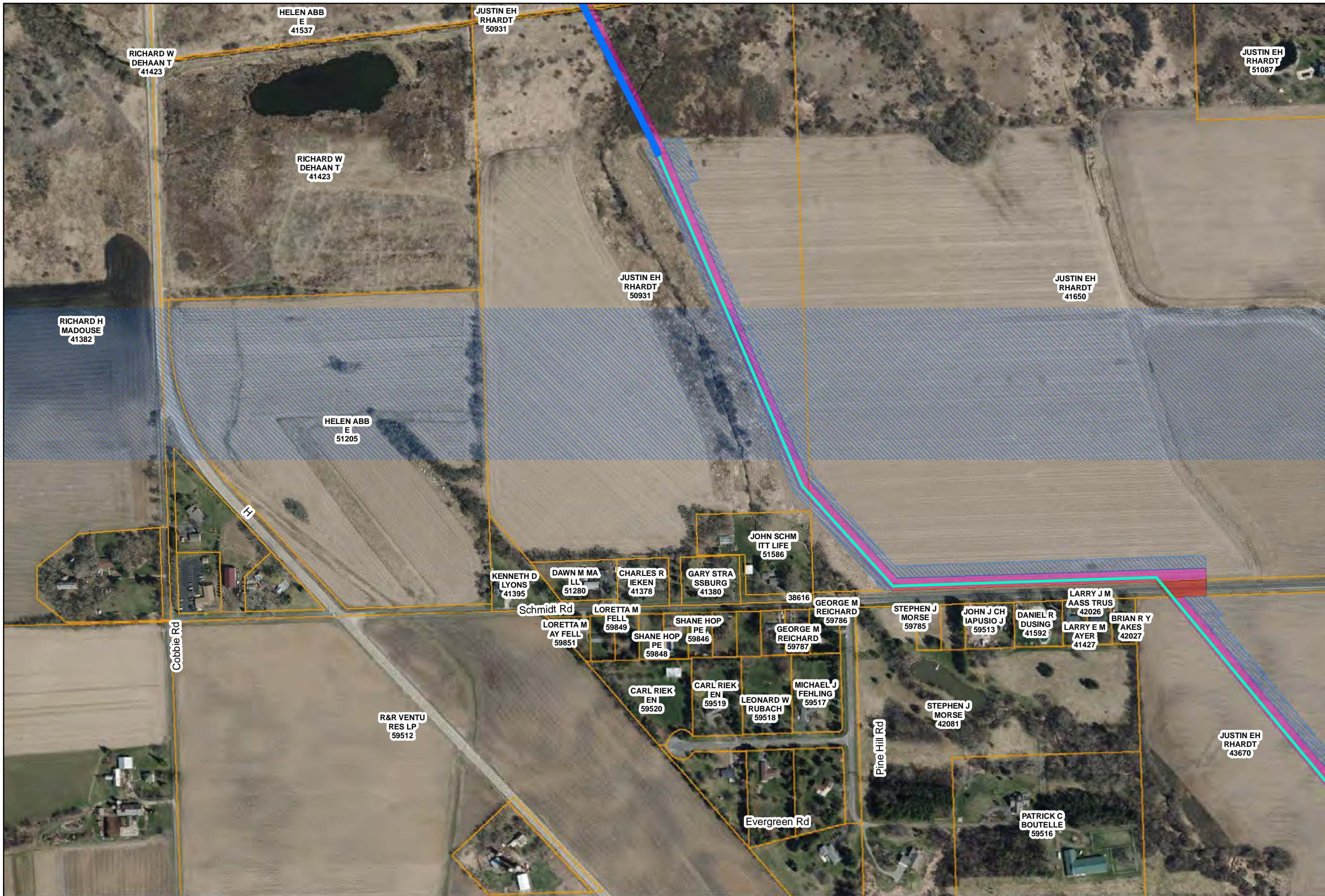
March 2019 Amendment Routes

- (1) AB1-R-01
- (1) A2-R-01
- (1) B2-R-01
- (2) A2-R-02
- (3) B2-R-02

Easements and Features

- Easement Temporary
- Easement Above Ground
- Easement Permanent
- Easement Workspace
- Access Roads
- Parcels





Proposed Lakeshore Lateral Project

Layers

- █ Route HDD-R
- █ Route A-R
- █ Route B-R
- █ Route X-R

March 2019 Amendment Routes

- (1) AB1-R-01
- (1) A2-R-01
- (1) B2-R-01
- (2) A2-R-02
- (3) B2-R-02

Easement Temporary

Easement Above Ground

Easement Permanent

Easement Workspace

Access Roads

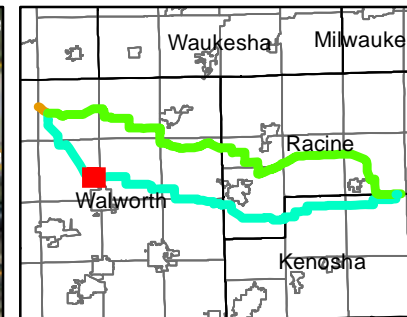
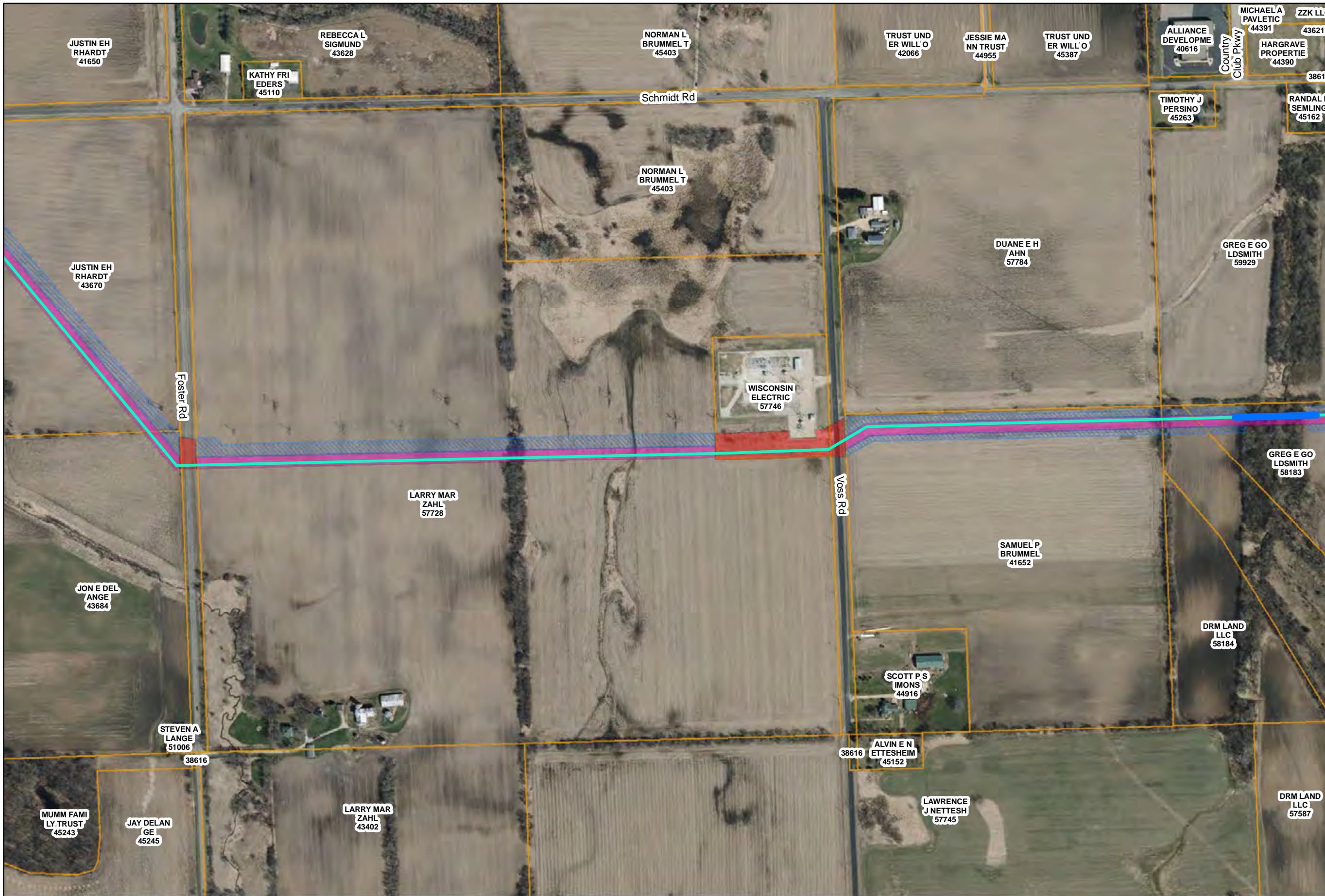
Parcels



Index Page #: 12

Appendix A Attachment 3 - Proposed Plan Set Route A-R (Amended March 2019)

Date: 3/27/2019
Page 12 of 48



Proposed Lakeshore Lateral Project

Layers

- █ Route HDD-R
- █ Route A-R
- █ Route B-R
- █ Route X-R

March 2019 Amendment Routes

- █ (1) AB1-R-01
- █ (1) A2-R-01
- █ (1) B2-R-01
- █ (2) A2-R-02
- █ (3) B2-R-02

 Easement Temporary

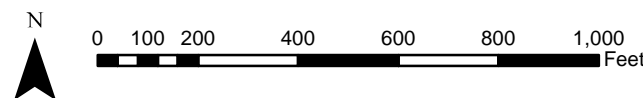
 Easement Above Ground

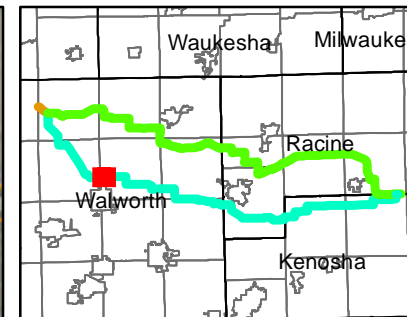
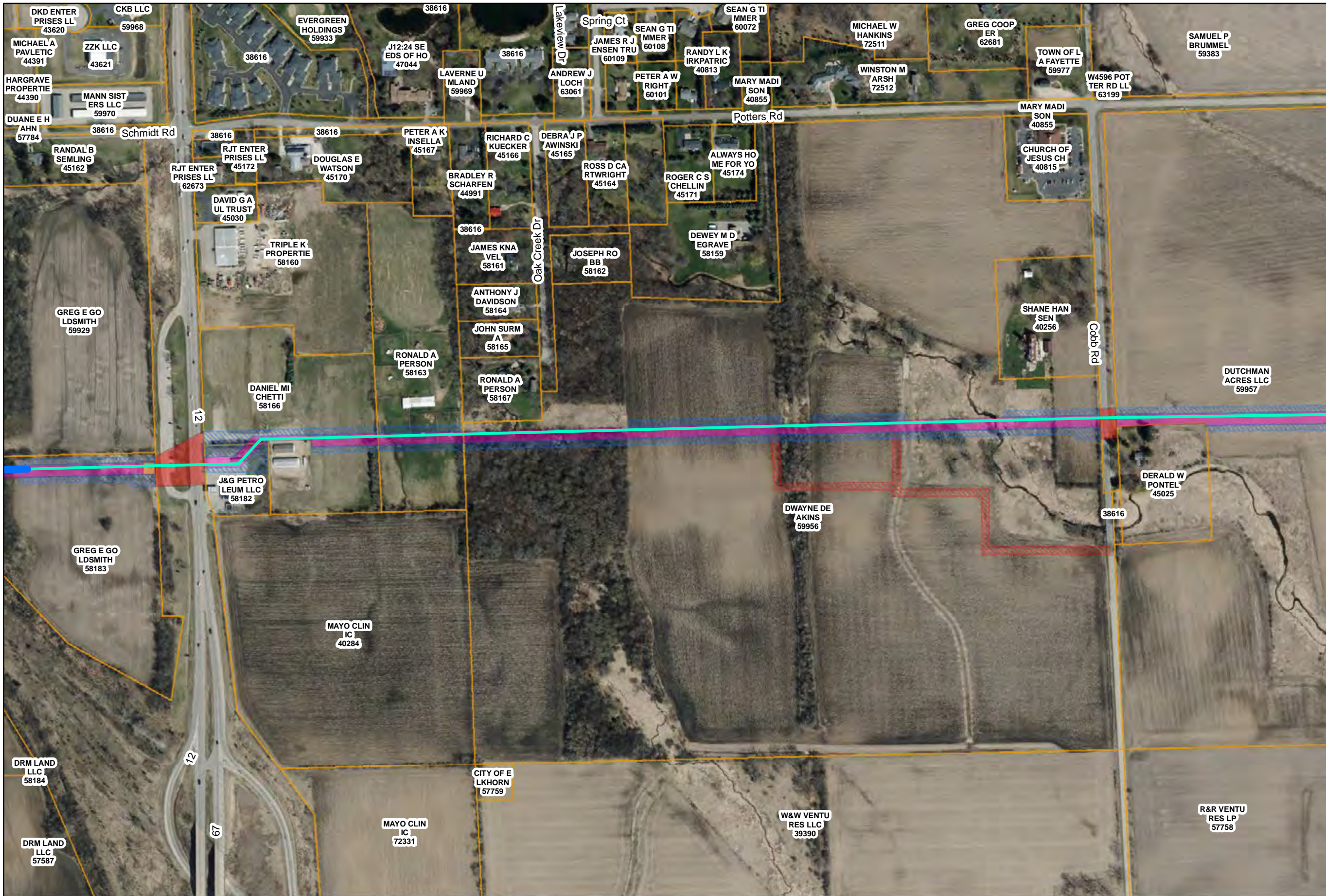
 Easement Permanent

 Easement Workspace

 Access Roads

 Parcels





Proposed Lakeshore Lateral Project

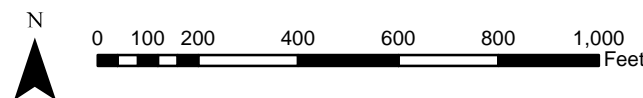
Layers

- █ Route HDD-R
- █ Route A-R
- █ Route B-R
- █ Route X-R

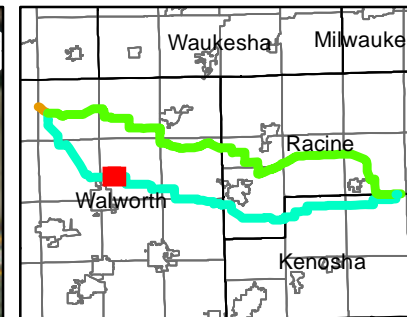
March 2019 Amendment Routes

- █ (1) AB1-R-01
- █ (1) A2-R-01
- █ (1) B2-R-01
- █ (2) A2-R-02
- █ (3) B2-R-02

- ▨ Easement Temporary
- █ Easement Above Ground
- █ Easement Permanent
- █ Easement Workspace
- ▨ Access Roads
- █ Parcels



Index Page #: 14



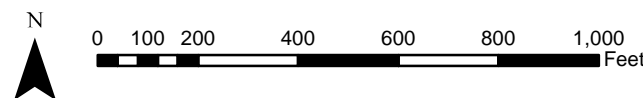
Proposed Lakeshore Lateral Project

Layers

- Route HDD-R
- Route A-R
- Route B-R
- Route X-R

March 2019 Amendment Routes

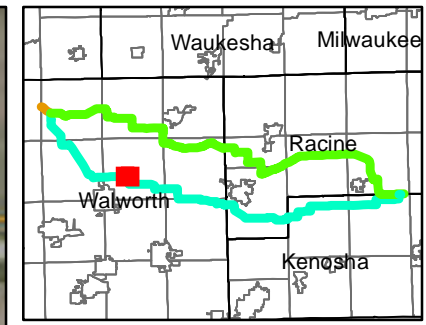
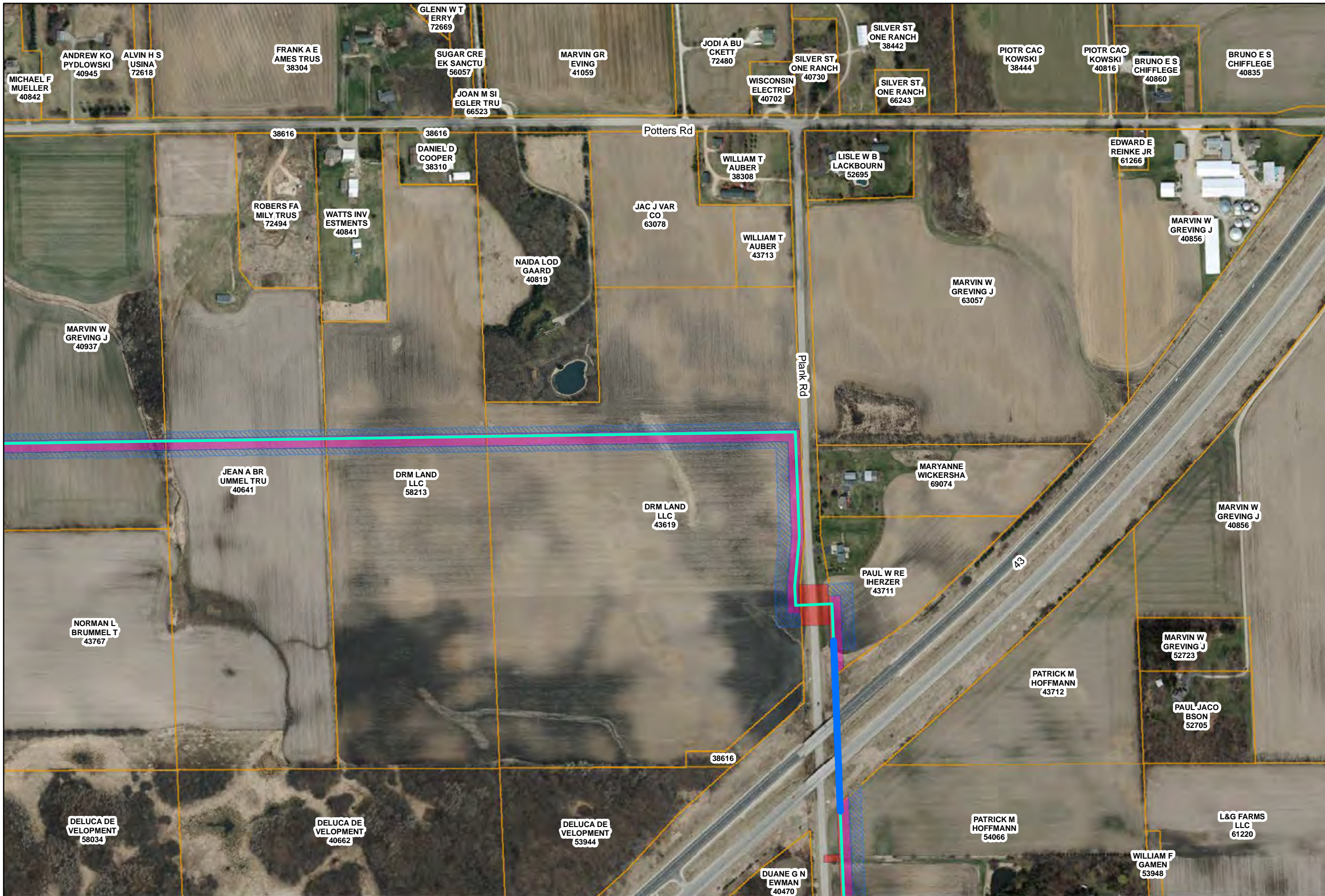
- (1) AB1-R-01
- (1) A2-R-01
- (1) B2-R-01
- (2) A2-R-02
- (3) B2-R-02
- Easement Temporary
- Easement Above Ground
- Easement Permanent
- Easement Workspace
- Access Roads
- Parcels



Index Page #: 15

Appendix A Attachment 3 - Proposed Plan Set Route A-R (Amended March 2019)

Date: 3/27/2019
Page 15 of 48



Proposed Lakeshore Lateral Project

Layers

- █ Route HDD-R
- █ Route A-R
- █ Route B-R
- █ Route X-R

March 2019 Amendment Routes

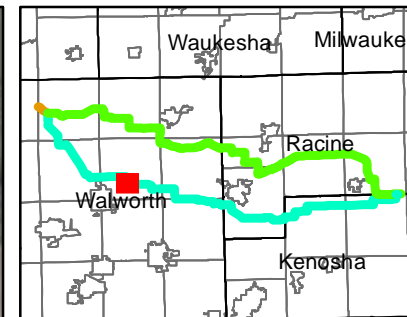
- (1) AB1-R-01
- (1) A2-R-01
- (1) B2-R-01
- (2) A2-R-02
- (3) B2-R-02
- Easement Temporary
- Easement Above Ground
- Easement Permanent
- Easement Workspace
- Access Roads
- Parcels



Index Page #: 16

Appendix A Attachment 3 - Proposed Plan Set Route A-R (Amended March 2019)

Date: 3/27/2019
Page 16 of 48














Proposed Lakeshore Lateral Project

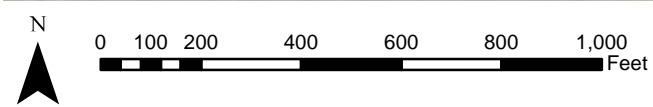
Layers

-  Route HDD-R
-  Route A-R
-  Route B-R
-  Route X-R

March 2019 Amendment Routes

-  (1) AB1-R-01
-  (1) A2-R-01
-  (1) B2-R-01
-  (2) A2-R-02
-  (3) B2-R-02

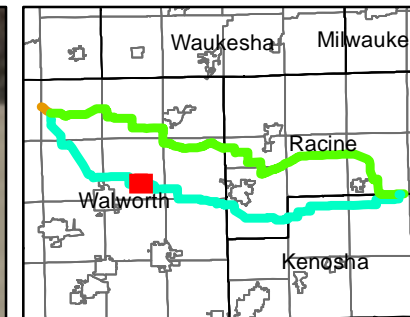
-  Easement Temporary
-  Easement Above Ground
-  Easement Permanent
-  Easement Workspace
-  Access Roads
-  Parcels



Index Page #: 17
















Appendix A Attachment 3 - Proposed Plan Set Route A-R (Amended March 2019)

Date: 3/27/2019
Page 17 of 48



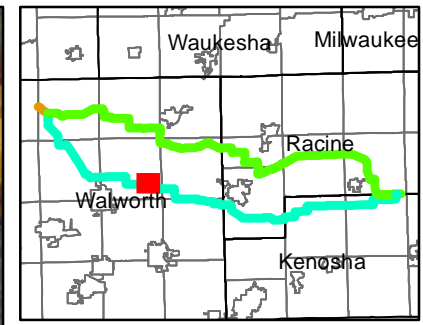
Proposed Lakeshore Lateral Project

Layers

-  Route HDD-R
 -  Route A-R
 -  Route B-R
 -  Route X-R
- March 2019 Amendment Routes**
-  (1) AB1-R-01
 -  (1) A2-R-01
 -  (1) B2-R-01
 -  (2) A2-R-02
 -  (3) B2-R-02
 -  Easement Temporary
 -  Easement Above Ground
 -  Easement Permanent
 -  Easement Workspace
 -  Access Roads
 -  Parcels



Index Page #: 18



Proposed Lakeshore Lateral Project

Layers

- █ Route HDD-R
- █ Route A-R
- █ Route B-R
- █ Route X-R

March 2019 Amendment Routes

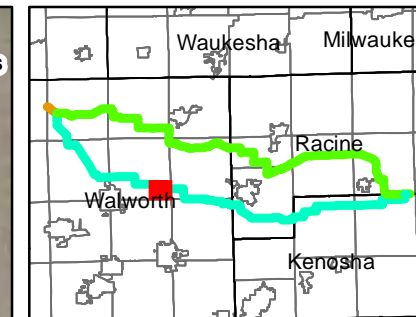
- (1) AB1-R-01
- (1) A2-R-01
- (1) B2-R-01
- (2) A2-R-02
- (3) B2-R-02
- Easement Temporary
- Easement Above Ground
- Easement Permanent
- Easement Workspace
- Access Roads
- Parcels



Index Page #: 19

Appendix A Attachment 3 - Proposed Plan Set Route A-R (Amended March 2019)

Date: 3/27/2019
Page 19 of 48



Proposed Lakeshore Lateral Project

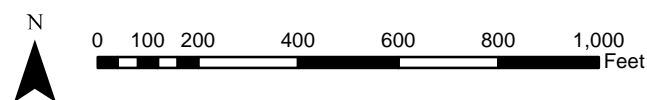
Layers

- Route HDD-R
- Route A-R
- Route B-R
- Route X-R

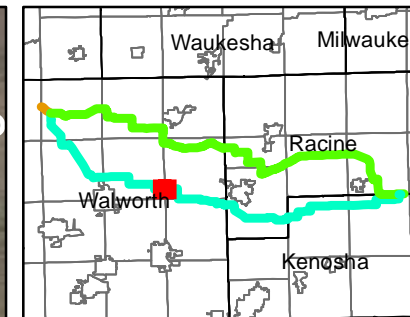
March 2019 Amendment Routes

- (1) AB1-R-01
- (1) A2-R-01
- (1) B2-R-01
- (2) A2-R-02
- (3) B2-R-02

- Easement Temporary
- Easement Above Ground
- Easement Permanent
- Easement Workspace
- Access Roads
- Parcels



Index Page #: 20



Proposed Lakeshore Lateral Project

Layers

- Route HDD-R
- Route A-R
- Route B-R
- Route X-R

March 2019 Amendment Routes

- (1) AB1-R-01
- (1) A2-R-01
- (1) B2-R-01
- (2) A2-R-02
- (3) B2-R-02

Easements and Features

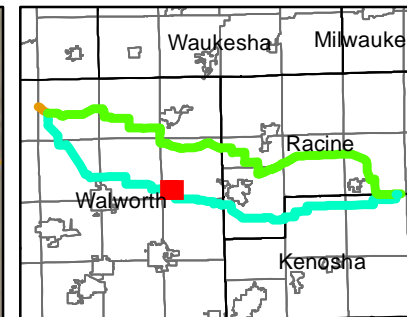
- Easement Temporary
- Easement Above Ground
- Easement Permanent
- Easement Workspace
- Access Roads
- Parcels



Index Page #: 21

Appendix A Attachment 3 - Proposed Plan Set Route A-R (Amended March 2019)

Date: 3/27/2019
Page 21 of 48



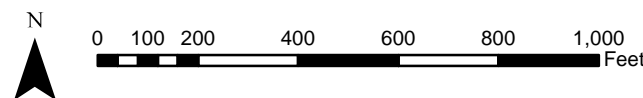
Proposed Lakeshore Lateral Project

Layers

- Route HDD-R
- Route A-R
- Route B-R
- Route X-R

March 2019 Amendment Routes

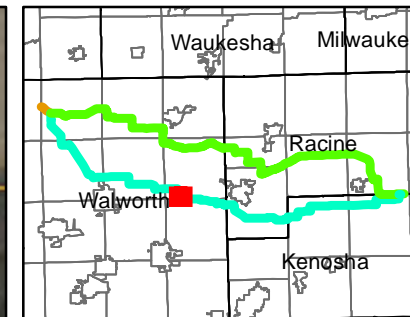
- (1) AB1-R-01
- (1) A2-R-01
- (1) B2-R-01
- (2) A2-R-02
- (3) B2-R-02
- Easement Temporary
- Easement Above Ground
- Easement Permanent
- Easement Workspace
- Access Roads
- Parcels



Index Page #: 22

Appendix A Attachment 3 - Proposed Plan Set Route A-R (Amended March 2019)

Date: 3/27/2019
Page 22 of 48



Proposed Lakeshore Lateral Project

Layers

- █ Route HDD-R
- █ Route A-R
- █ Route B-R
- █ Route X-R

March 2019 Amendment Routes

- █ (1) AB1-R-01
- █ (1) A2-R-01
- █ (1) B2-R-01
- █ (2) A2-R-02
- █ (3) B2-R-02

Easement Temporary

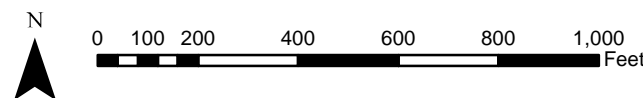
Easement Above Ground

Easement Permanent

Easement Workspace

Access Roads

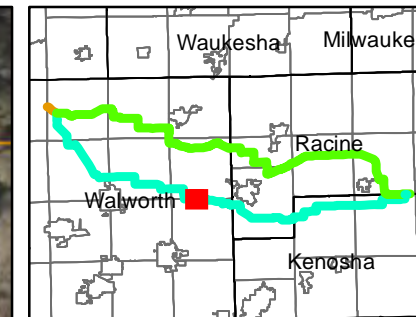
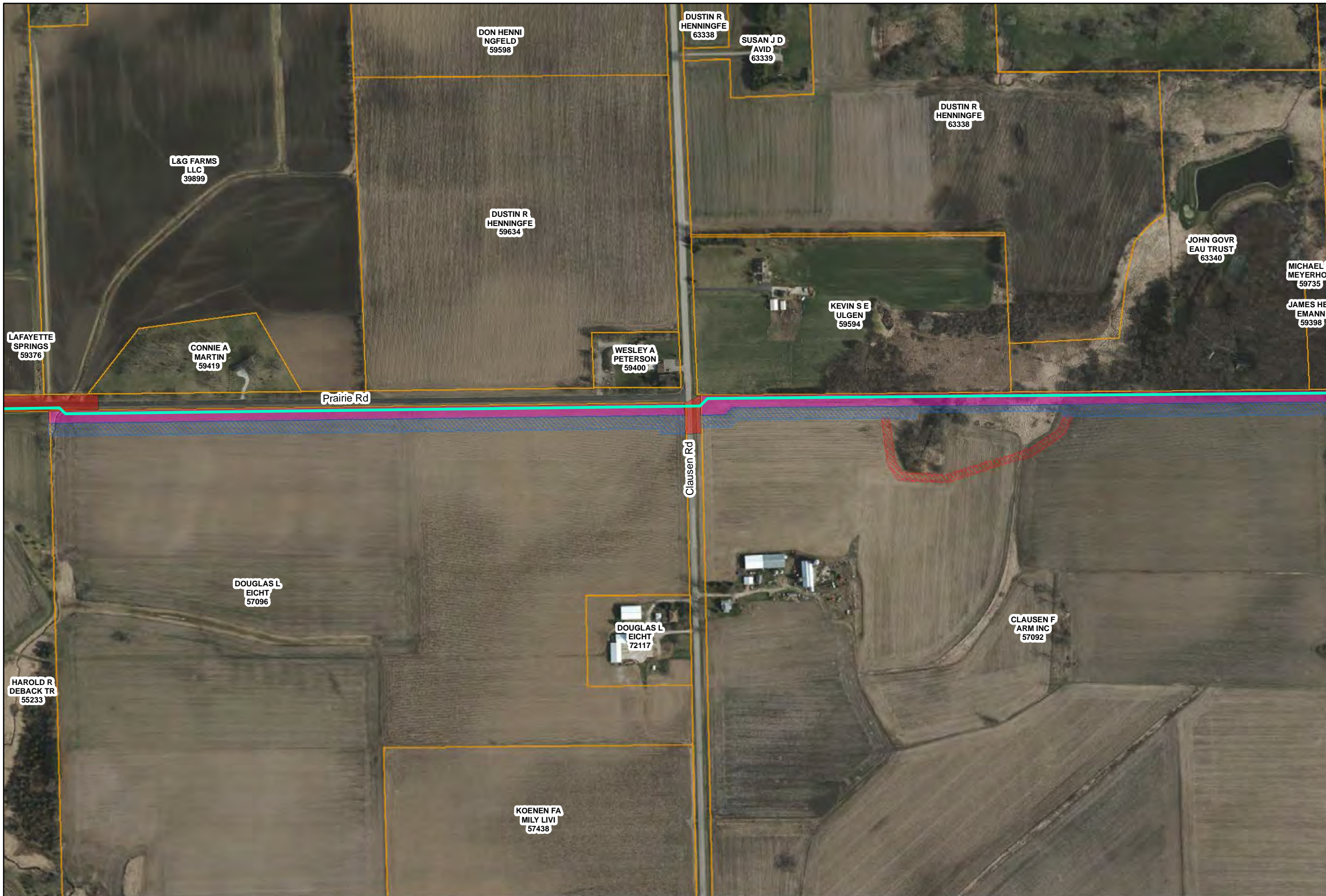
Parcels



Index Page #: 23





Appendix A Attachment 3 - Proposed Plan Set Route A-R (Amended March 2019)

Date: 3/27/2019
Page 23 of 48









Proposed Lakeshore Lateral Project

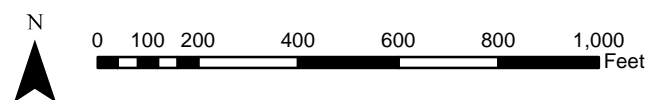
Layers

-  Route HDD-R
-  Route A-R
-  Route B-R
-  Route X-R

March 2019 Amendment Routes

-  (1) AB1-R-01
-  (1) A2-R-01
-  (1) B2-R-01
-  (2) A2-R-02
-  (3) B2-R-02

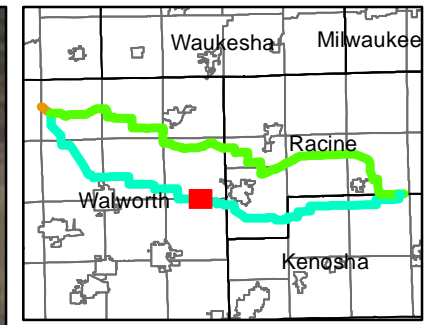
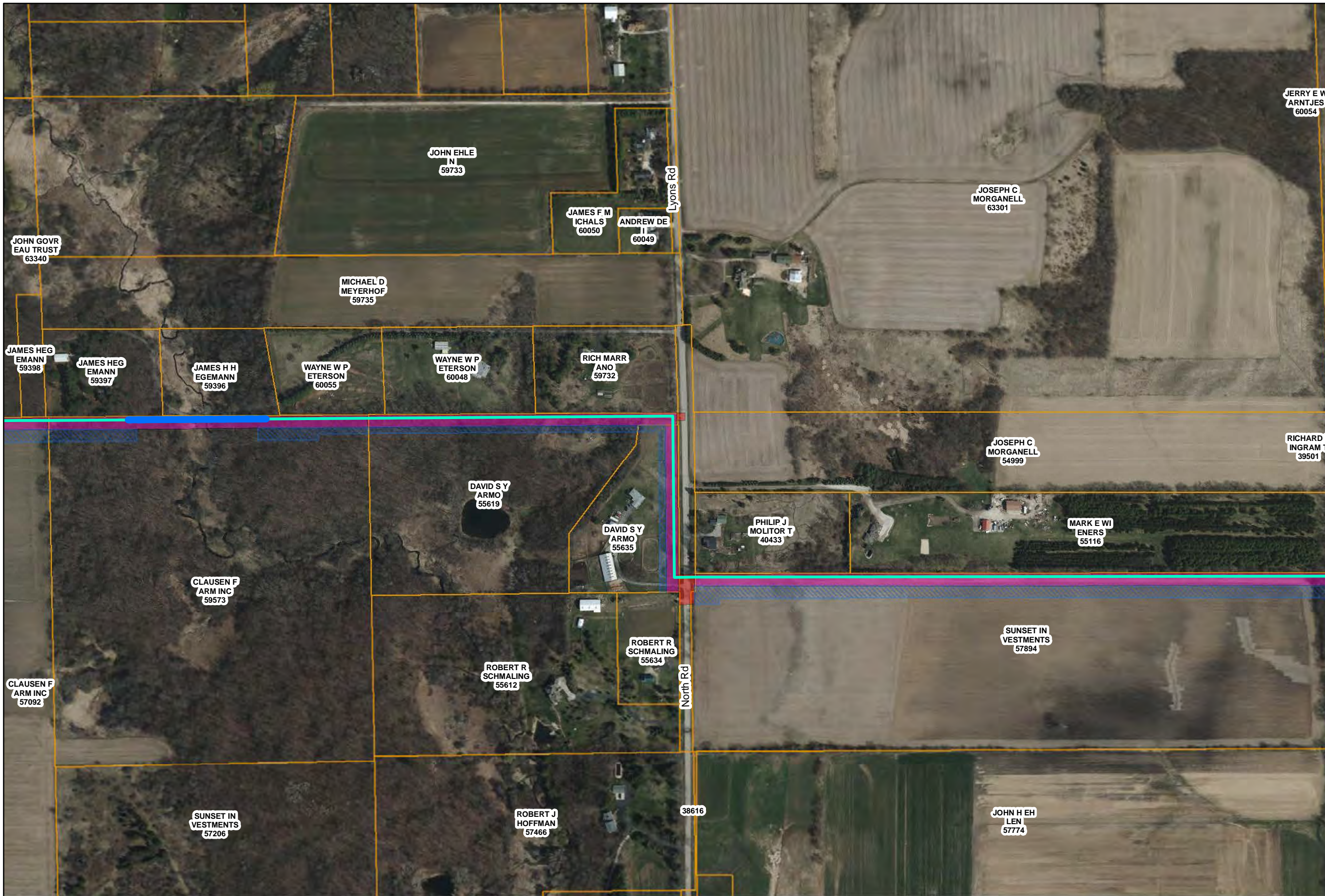
-  Easement Temporary
-  Easement Above Ground
-  Easement Permanent
-  Easement Workspace
-  Access Roads
-  Parcels



Index Page #: 24

Appendix A Attachment 3 - Proposed Plan Set Route A-R (Amended March 2019)

Date: 3/27/2019
Page 24 of 48



Proposed Lakeshore Lateral Project

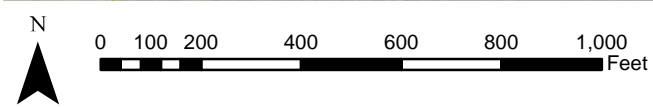
Layers

- █ Route HDD-R
- █ Route A-R
- █ Route B-R
- █ Route X-R

March 2019 Amendment Routes

- (1) AB1-R-01
- (1) A2-R-01
- (1) B2-R-01
- (2) A2-R-02
- (3) B2-R-02

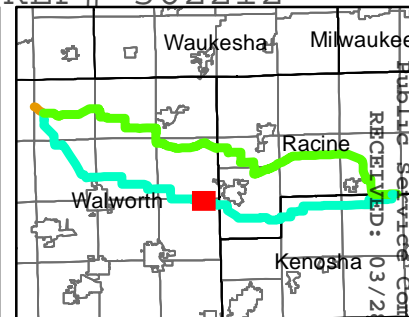
- Easement Temporary
- Easement Above Ground
- Easement Permanent
- Easement Workspace
- Access Roads
- Parcels



Index Page #: 25

Appendix A Attachment 3 - Proposed Plan Set Route A-R (Amended March 2019)

Date: 3/27/2019
Page 25 of 48



Proposed Lakeshore Lateral Project

Public Service Commission of Wisconsin
RECEIVED: 03/28/2019 9:51:11 AM



Layers

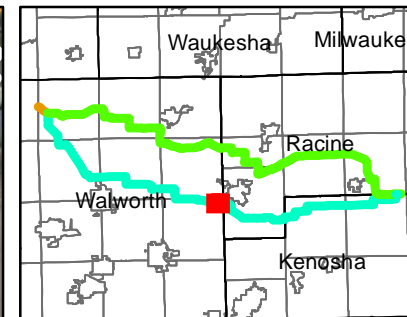
- Route HDD-R
- Route A-R
- Route B-R
- Route X-R

March 2019 Amendment Routes

- (1) AB1-R-01
- (1) A2-R-01
- (1) B2-R-01
- (2) A2-R-02
- (3) B2-R-02

- Easement Temporary
- Easement Above Ground
- Easement Permanent
- Easement Workspace
- Access Roads
- Parcels





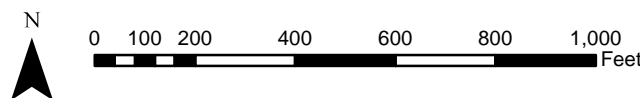
Proposed Lakeshore Lateral Project

Layers

- █ Route HDD-R
- █ Route A-R
- █ Route B-R
- █ Route X-R

March 2019 Amendment Routes

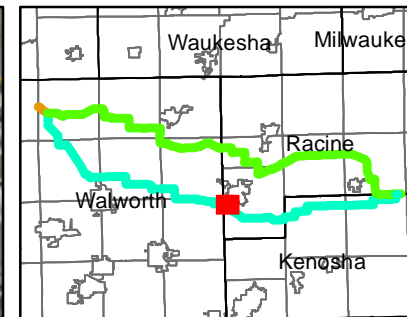
- █ (1) AB1-R-01
- █ (1) A2-R-01
- █ (1) B2-R-01
- █ (2) A2-R-02
- █ (3) B2-R-02
- █ Easement Temporary
- █ Easement Above Ground
- █ Easement Permanent
- █ Easement Workspace
- █ Access Roads
- █ Parcels



Index Page #: 27

Appendix A Attachment 3 - Proposed Plan Set Route A-R (Amended March 2019)

Date: 3/27/2019
Page 27 of 48



Proposed Lakeshore Lateral Project

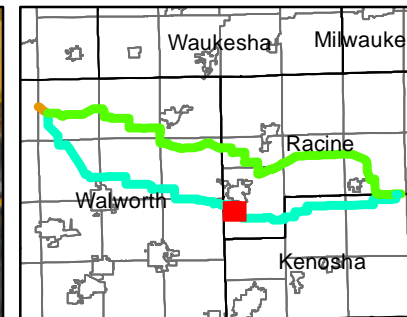
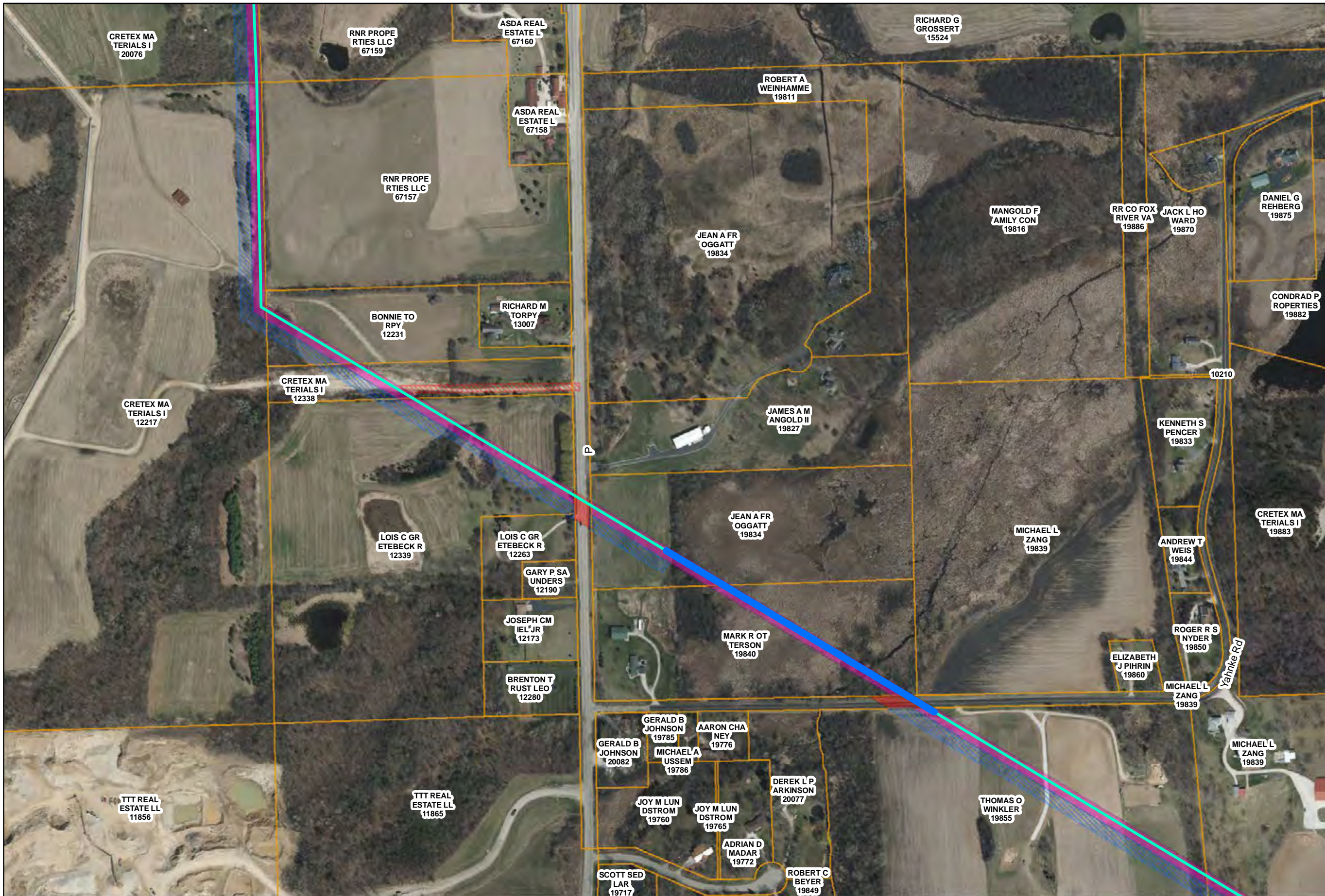
- #### Layers
- Route HDD-R
 - Route A-R
 - Route B-R
 - Route X-R

- #### March 2019 Amendment Routes
- (1) AB1-R-01
 - (1) A2-R-01
 - (1) B2-R-01
 - (2) A2-R-02
 - (3) B2-R-02

- Easement Temporary
- Easement Above Ground
- Easement Permanent
- Easement Workspace
- Access Roads
- Parcels



Index Page #: 28



Proposed Lakeshore Lateral Project

Layers

- █ Route HDD-R
- █ Route A-R
- █ Route B-R
- █ Route X-R

March 2019 Amendment Routes

- █ (1) AB1-R-01
- █ (1) A2-R-01
- █ (1) B2-R-01
- █ (2) A2-R-02
- █ (3) B2-R-02

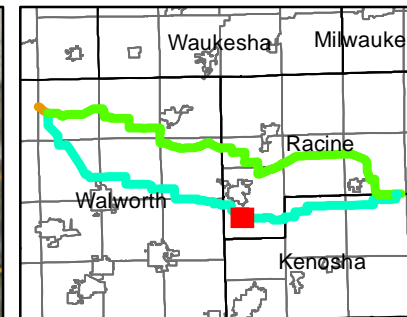
- ▨ Easement Temporary
- █ Easement Above Ground
- █ Easement Permanent
- █ Easement Workspace
- ▨ Access Roads
- ▭ Parcels



Index Page #: 29

Appendix A Attachment 3 - Proposed Plan Set Route A-R (Amended March 2019)

Date: 3/27/2019
Page 29 of 48



Proposed Lakeshore Lateral Project

Layers

- █ Route HDD-R
- █ Route A-R
- █ Route B-R
- █ Route X-R

March 2019 Amendment Routes

- (1) AB1-R-01
- (1) A2-R-01
- (1) B2-R-01
- (2) A2-R-02
- (3) B2-R-02

Easement Temporary

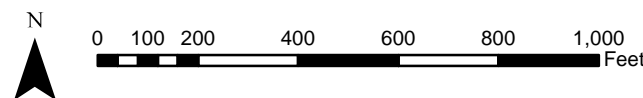
Easement Above Ground

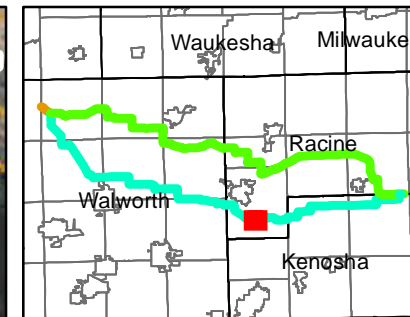
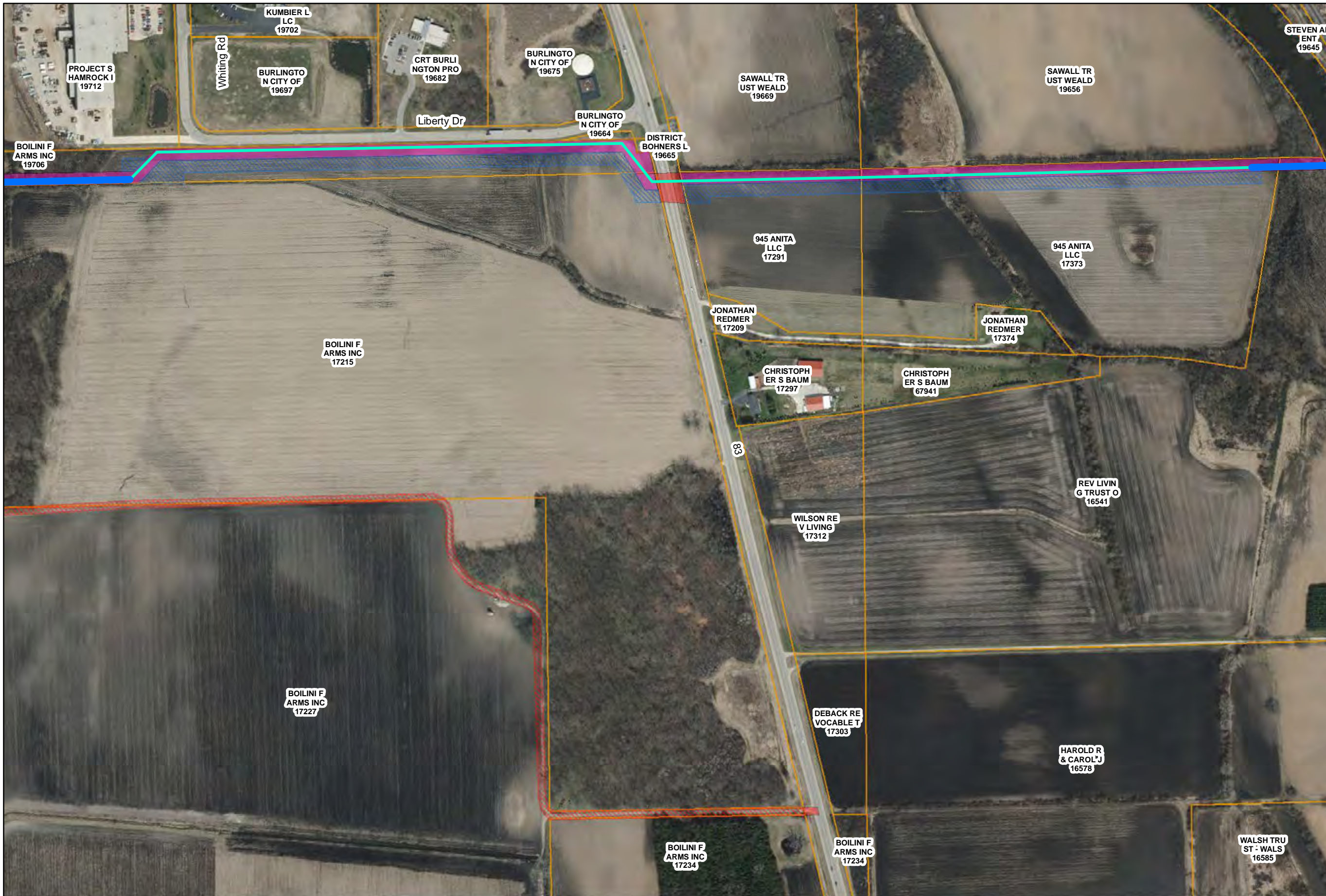
Easement Permanent

Easement Workspace

Access Roads

Parcels





Proposed Lakeshore Lateral Project

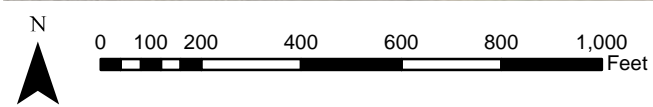
Layers

- █ Route HDD-R
- █ Route A-R
- █ Route B-R
- █ Route X-R

March 2019 Amendment Routes

- (1) AB1-R-01
- (1) A2-R-01
- (1) B2-R-01
- (2) A2-R-02
- (3) B2-R-02

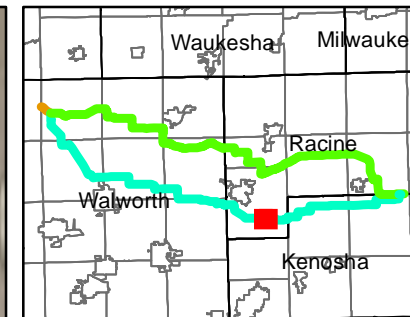
- Easement Temporary
- Easement Above Ground
- Easement Permanent
- Easement Workspace
- Access Roads
- Parcels



Index Page #: 31

Appendix A Attachment 3 - Proposed Plan Set Route A-R (Amended March 2019)

Date: 3/27/2019
Page 31 of 48



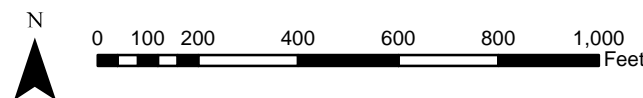
Proposed Lakeshore Lateral Project

Layers

- █ Route HDD-R
- █ Route A-R
- █ Route B-R
- █ Route X-R

March 2019 Amendment Routes

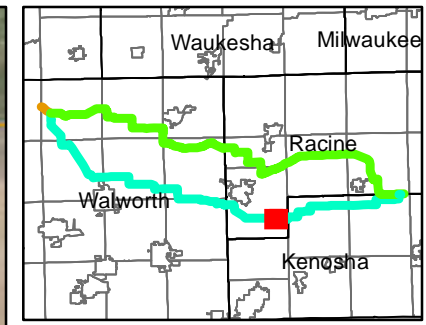
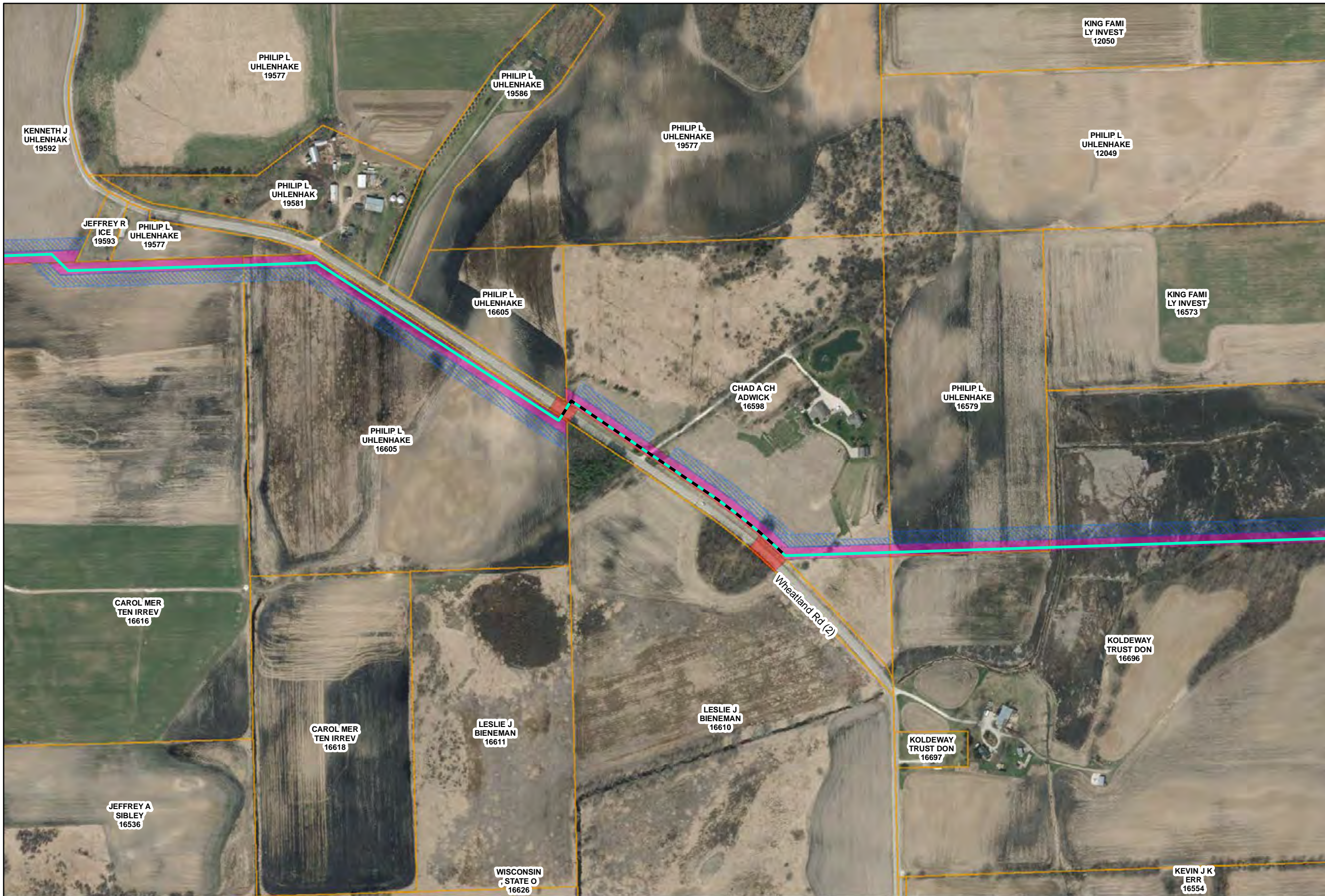
- (1) AB1-R-01
- (1) A2-R-01
- (1) B2-R-01
- (2) A2-R-02
- (3) B2-R-02
- Easement Temporary
- Easement Above Ground
- Easement Permanent
- Easement Workspace
- Access Roads
- Parcels



Index Page #: 32

Appendix A Attachment 3 - Proposed Plan Set Route A-R (Amended March 2019)

Date: 3/27/2019
Page 32 of 48



Proposed Lakeshore Lateral Project

Layers

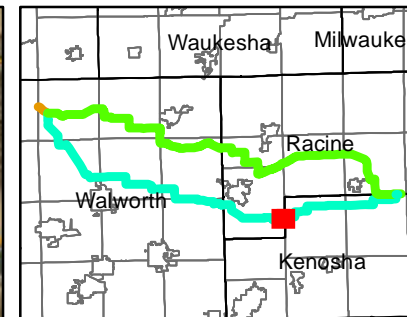
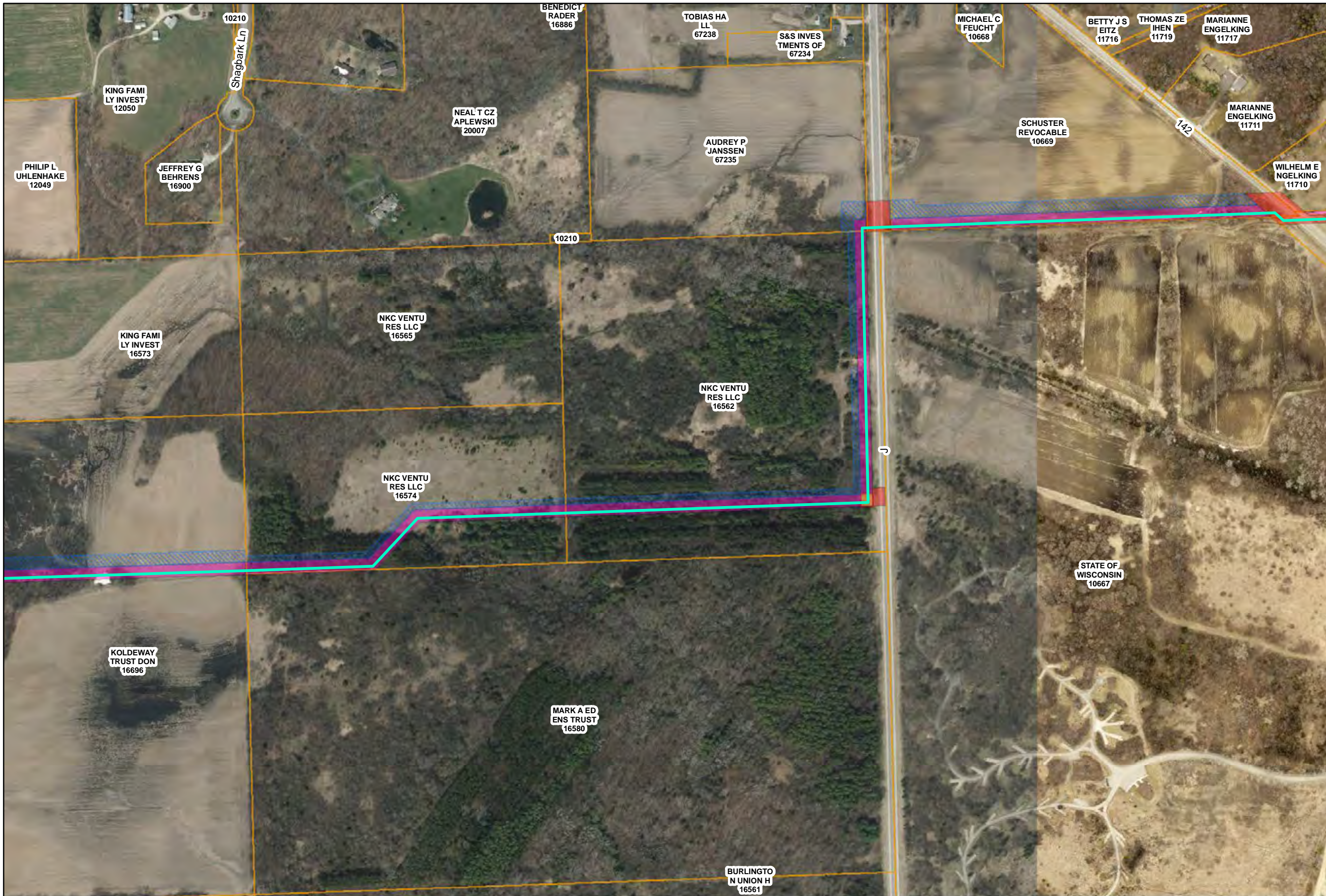
- █ Route HDD-R
- █ Route A-R
- █ Route B-R
- █ Route X-R

March 2019 Amendment Routes

- (1) AB1-R-01
- (1) A2-R-01
- (1) B2-R-01
- (2) A2-R-02
- (3) B2-R-02

- Easement Temporary
- Easement Above Ground
- Easement Permanent
- Easement Workspace
- Access Roads
- Parcels





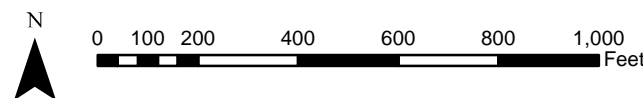
Proposed Lakeshore Lateral Project

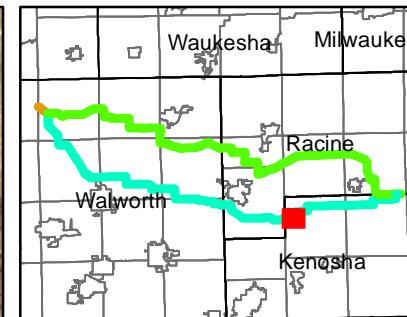
Layers

- Route HDD-R
- Route A-R
- Route B-R
- Route X-R

March 2019 Amendment Routes




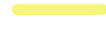
- (1) AB1-R-01
- (1) A2-R-01
- (1) B2-R-01
- (2) A2-R-02
- (3) B2-R-02
- Easement Temporary
- Easement Above Ground
- Easement Permanent
- Easement Workspace
- Access Roads
- Parcels















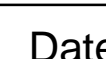
Proposed Lakeshore Lateral Project

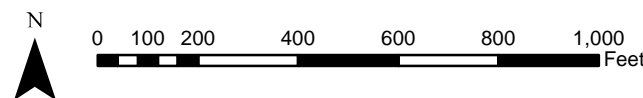
Layers

-  Route HDD-R
-  Route A-R
-  Route B-R
-  Route X-R

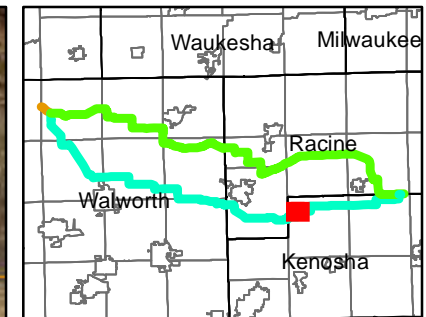
March 2019 Amendment Routes

-  (1) AB1-R-01
-  (1) A2-R-01
-  (1) B2-R-01
-  (2) A2-R-02
-  (3) B2-R-02

-  Easement Temporary
-  Easement Above Ground
-  Easement Permanent
-  Easement Workspace
-  Access Roads
-  Parcels







Index Page #: 35








Proposed Lakeshore Lateral Project







Layers

-  Route HDD-R
-  Route A-R
-  Route B-R
-  Route X-R

March 2019 Amendment Routes

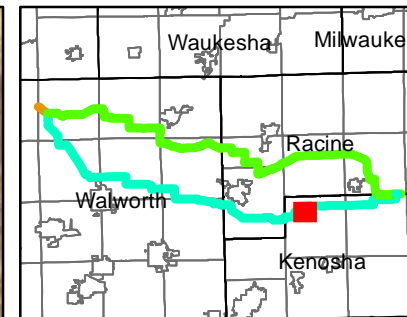
-  (1) AB1-R-01
-  (1) A2-R-01
-  (1) B2-R-01
-  (2) A2-R-02
-  (3) B2-R-02

Easement Types

-  Easement Temporary
-  Easement Above Ground
-  Easement Permanent
-  Easement Workspace
-  Access Roads
-  Parcels







Index Page #: 36








Proposed Lakeshore Lateral Project







Layers

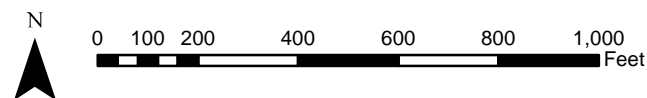
-  Route HDD-R
-  Route A-R
-  Route B-R
-  Route X-R

March 2019 Amendment Routes

-  (1) AB1-R-01
-  (1) A2-R-01
-  (1) B2-R-01
-  (2) A2-R-02
-  (3) B2-R-02

Easements and Features

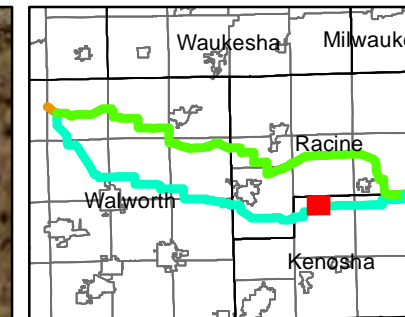
-  Easement Temporary
-  Easement Above Ground
-  Easement Permanent
-  Easement Workspace
-  Access Roads
-  Parcels



Index Page #: 37

Appendix A Attachment 3 - Proposed Plan Set Route A-R (Amended March 2019)

Date: 3/27/2019
Page 37 of 48



Proposed Lakeshore Lateral Project

Layers

- █ Route HDD-R
- █ Route A-R
- █ Route B-R
- █ Route X-R

March 2019 Amendment Routes

- █ (1) AB1-R-01
- █ (1) A2-R-01
- █ (1) B2-R-01
- █ (2) A2-R-02
- █ (3) B2-R-02

▨ Easement Temporary

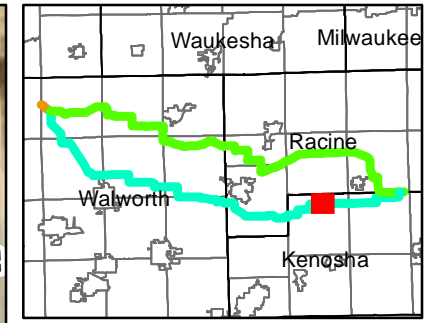
█ Easement Above Ground

█ Easement Permanent

█ Easement Workspace

▨ Access Roads

▭ Parcels



Proposed Lakeshore Lateral Project

Layers

- █ Route HDD-R
- █ Route A-R
- █ Route B-R
- █ Route X-R

March 2019 Amendment Routes

- █ (1) AB1-R-01
- █ (1) A2-R-01
- █ (1) B2-R-01
- █ (2) A2-R-02
- █ (3) B2-R-02

█ Easement Temporary

█ Easement Above Ground

█ Easement Permanent

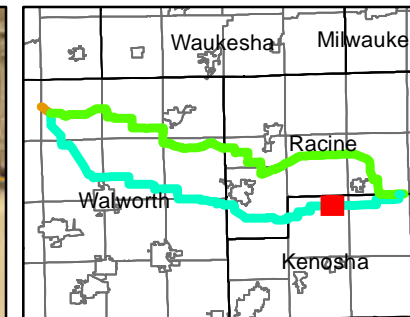
█ Easement Workspace

█ Access Roads

█ Parcels



Index Page #: 39



Proposed Lakeshore Lateral Project

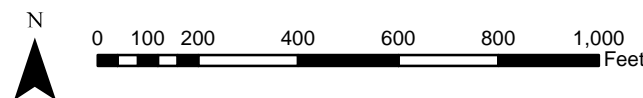
Layers

- █ Route HDD-R
- █ Route A-R
- █ Route B-R
- █ Route X-R

March 2019 Amendment Routes

- (1) AB1-R-01
- (1) A2-R-01
- (1) B2-R-01
- (2) A2-R-02
- (3) B2-R-02

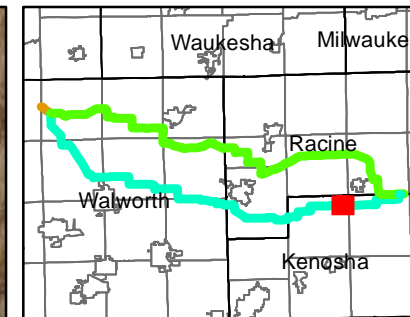
- Easement Temporary
- Easement Above Ground
- Easement Permanent
- Easement Workspace
- Access Roads
- Parcels



Index Page #: 40





Appendix A Attachment 3 - Proposed Plan Set Route A-R (Amended March 2019)

Date: 3/27/2019
Page 40 of 48














Proposed Lakeshore Lateral Project

Layers

-  Route HDD-R
-  Route A-R
-  Route B-R
-  Route X-R

March 2019 Amendment Routes

-  (1) AB1-R-01
-  (1) A2-R-01
-  (1) B2-R-01
-  (2) A2-R-02
-  (3) B2-R-02

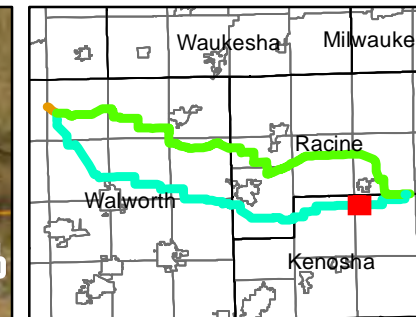
-  Easement Temporary
-  Easement Above Ground
-  Easement Permanent
-  Easement Workspace
-  Access Roads
-  Parcels



Index Page #: 41

Appendix A Attachment 3 - Proposed Plan Set Route A-R (Amended March 2019)

Date: 3/27/2019
Page 41 of 48



Proposed Lakeshore Lateral Project

Layers

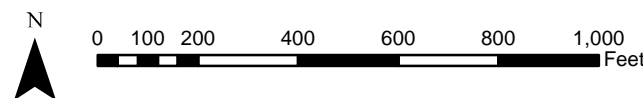
- Route HDD-R
- Route A-R
- Route B-R
- Route X-R

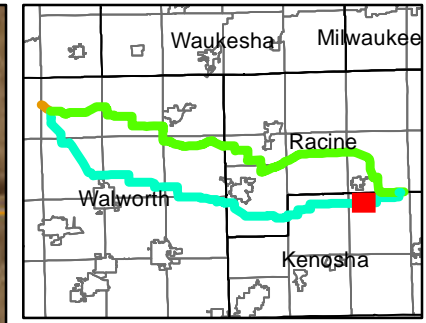
March 2019 Amendment Routes

- (1) AB1-R-01
- (1) A2-R-01
- (1) B2-R-01
- (2) A2-R-02
- (3) B2-R-02

Easements:

- Easement Temporary
- Easement Above Ground
- Easement Permanent
- Easement Workspace
- Access Roads
- Parcels





Proposed Lakeshore Lateral Project

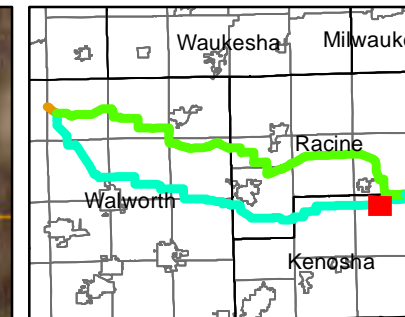
Layers

- █ Route HDD-R
- █ Route A-R
- █ Route B-R
- █ Route X-R

March 2019 Amendment Routes





- (1) AB1-R-01
- (1) A2-R-01
- (1) B2-R-01
- (2) A2-R-02
- (3) B2-R-02
- Easement Temporary
- Easement Above Ground
- Easement Permanent
- Easement Workspace
- Access Roads
- Parcels
















Proposed Lakeshore Lateral Project

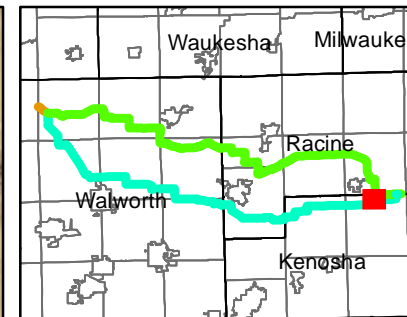
Layers

-  Route HDD-R
-  Route A-R
-  Route B-R
-  Route X-R

March 2019 Amendment Routes

-  (1) AB1-R-01
-  (1) A2-R-01
-  (1) B2-R-01
-  (2) A2-R-02
-  (3) B2-R-02
-  Easement Temporary
-  Easement Above Ground
-  Easement Permanent
-  Easement Workspace
-  Access Roads
-  Parcels





Proposed Lakeshore Lateral Project

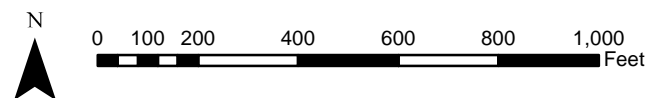
Layers

- █ Route HDD-R
- █ Route A-R
- █ Route B-R
- █ Route X-R

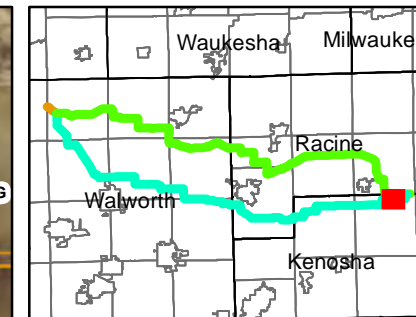
March 2019 Amendment Routes

- █ (1) AB1-R-01
- █ (1) A2-R-01
- █ (1) B2-R-01
- █ (2) A2-R-02
- █ (3) B2-R-02

- ▨ Easement Temporary
- █ Easement Above Ground
- █ Easement Permanent
- █ Easement Workspace
- ▨ Access Roads
- █ Parcels







Index Page #: 45











Proposed Lakeshore Lateral Project

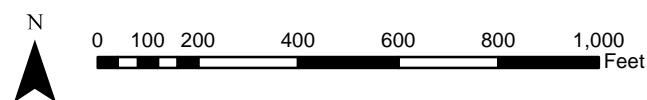
Layers

-  Route HDD-R
-  Route A-R
-  Route B-R
-  Route X-R

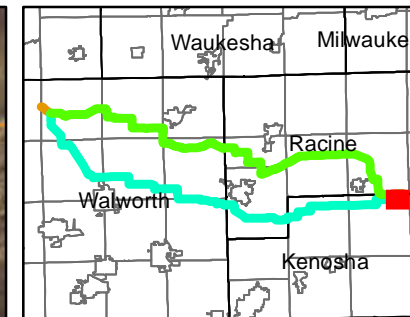
March 2019 Amendment Routes

-  (1) AB1-R-01
-  (1) A2-R-01
-  (1) B2-R-01
-  (2) A2-R-02
-  (3) B2-R-02

-  Easement Temporary
-  Easement Above Ground
-  Easement Permanent
-  Easement Workspace
-  Access Roads
-  Parcels


















Index Page #: 46



Proposed Lakeshore Lateral Project

Layers

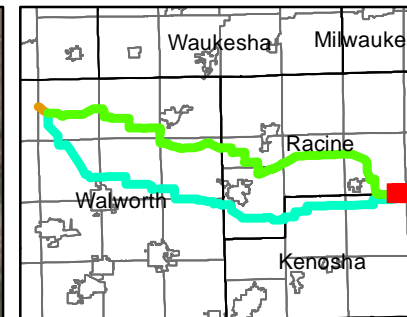
-  Route HDD-R
 -  Route A-R
 -  Route B-R
 -  Route X-R
- March 2019 Amendment Routes**
-  (1) AB1-R-01
 -  (1) A2-R-01
 -  (1) B2-R-01
 -  (2) A2-R-02
 -  (3) B2-R-02
-  Easement Temporary
 -  Easement Above Ground
 -  Easement Permanent
 -  Easement Workspace
 -  Access Roads
 -  Parcels



Index Page #: 47

Appendix A Attachment 3 - Proposed Plan Set Route A-R (Amended March 2019)

Date: 3/27/2019
Page 47 of 48



Proposed Lakeshore Lateral Project

Layers

- Route HDD-R
 - Route A-R
 - Route B-R
 - Route X-R
- March 2019 Amendment Routes**
- (1) AB1-R-01
 - (1) A2-R-01
 - (1) B2-R-01
 - (2) A2-R-02
 - (3) B2-R-02
 - Easement Temporary
 - Easement Above Ground
 - Easement Permanent
 - Easement Workspace
 - Access Roads
 - Parcels



Index Page #: 48