

Town of Princeton AEA






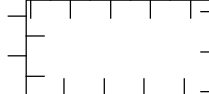




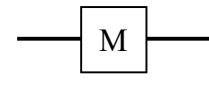

Green Lake County, WI

AEA 22-02-N-0922

17,031 acres

Map 1 of 1

Legend

-  Agricultural Enterprise Area
-  County Boundary
-  City/Village Boundary
-  Town Boundary
-  Section Line
-  Township Line
-  Lake/Stream
-  Interstate
-  US Highway
-  State Highway
-  County Rd
-  Municipal Rd

Regional Context

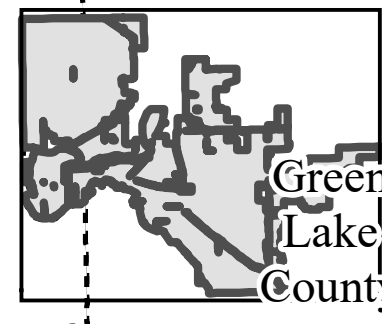
Waushara County

Marquette County

Columbia County

Dodge County



Green Lake County



Disclaimer and Metadata

This map has been prepared by the Department of Agriculture, Trade and Consumer Protection for use in administering the Agricultural Enterprise Area Program and does not constitute a survey plat, nor is it intended to be the same. Data shown on this map were obtained from various sources.

Prepared by: Land & Water Resource Bureau
September, 2022

0 0.25 0.5 1 Miles

